

# STREET SWEEPING SCHEDULE & ROUTE BOOK

## TABLE OF CONTENTS

### SCHEDULES

SECTION #1 ACADEMIC STREETS (1X/MONTH)

SECTION #2 ACADEMIC STREETS (1X/MONTH)

SECTION #3 ACADEMIC STREETS (1X/MONTH)

SECTION #4 ACADEMIC STREETS (1X/MONTH)

SECTION #5 ESCONDIDO VILLAGE (1X/MONTH)

SECTION #6 STADIUM (ON CALL)

SECTION #7 ACADEMIC PARKING LOTS (1X/MONTH)

SECTION #8 ACADEMIC PARKING LOTS (1X/MONTH)

SECTION #9 ACADEMIC PARKING LOTS (1X/MONTH)

SECTION #10 ACADEMIC PARKING LOTS (1X/MONTH)

SECTION #11 STUDENT HOUSING PARKING LOTS (1X/QUARTER)

SECTION #12 RESIDENTIAL STREET SWEEPING (1X/WEEK)

SECTION #13 MISC. & DISPOSAL



## PSSI's Street Sweeping Schedule Monthly

Week #1	Week #2	Week #3	Week #4
Section #1 Academic Streets Section #13 All Residential Streets Section #7 Parking Lots PSSI/Recycling Service Yard O&M Sump Cleaning	Section #2 Academic Streets Section #13 All Residential Streets Section #8 Parking Lots PSSI/Recycling Service Yard PSSI Sump Cleaning Surplus Stores Lot Section #5 Escondido Village O&M Service Yard	Section #3 Academic Streets Section #13 All Residential Streets Section #9 Parking Lots PSSI/Recycling Service Yard O&M Sump Cleaning	Section #4 Academic Streets Section #13 All Residential Streets Section #10 Parking Lots PSSI/Recycling Service Yard Surplus Stores Lot



## Stanford University's Street Sweeping Schedule

Section	Type	Name	Location	Weekly	Monthly	On Call	Quarterly
1	ST	CAMPUS DR. EAST			1		
1	ST	ALVARADO-WEST			1		
1	ST	NATHAN ABBOT WAY			1		
1	ST	LANE-A			1		
1	ST	MAYFIELD-WEST			1		
1	ST	LOMITA DR.			1		
1	ST	LAGUNITA DR.			1		
1	ST	SANTA TERESA			1		
1	ST	DUENA ST.			1		
1	ST	PANAMA ST.			1		
1	ST	COWELL LANE			1		
1	ST	CAMPUS			1		
1	ST	LANE-C			1		
1	ST	BOWDOIN ST.			1		
2	ST	SERRA ST.			2		
2	ST	PAMPUS LANE			2		
2	ST	CAMPUS DR.			2		
2	ST	BONAIR SIDING			2		
2	ST	GALVEZ ST.			2		
2	ST	QUARRY RD.			2		
2	ST	CAMPUS DR. WEST			2		
2	ST	WELCH RD.			2		
2	ST	STOCK FARM RD.			2		
2	ST	OAK RD			2		
2	ST	ELECTIONEER RD.			2		
2	ST	PANAMA ST.			2		
2	ST	SAMUEL MORRIS WAY			2		
2	ST	VIA ORTEGA			2		
2	ST	JORDAN WAY			2		
2	ST	ROTH WAY			2 <sup>4</sup>		
3	ST	MEMORIAL WAY			3		
3	ST	GALVEZ ST.			3		
3	ST	SERRA ST			3		
3	ST	ARGUELLO WAY			3		
3	ST	LASUEN ST.			3		
3	ST	<del>ROTH WAY</del>			3		
3	ST	MUSEUM WAY			3 <sup>4</sup>		
3	ST	LOMITA DR.			3		
3	ST	<del>VIA CRESPI</del>			3		
4	ST	CAMPUS DRIVE EAST			4		
4	ST	BOWDOIN ST.			4		
4	ST	CAMPUS DR.			4		
4	ST	SERRA ST.			4		
4	ST	GALVEZ ST.			4		
4	ST	SEQUOIA LANE			4		
4	ST	VIA PUEBLO			4		
4	ST	PALM DR.			4		
4	ST	ARBORETUM RD.			4		
4	ST	ARGUELLO WAY			4		
4	ST	LANE C			4		
4	ST	ESCONDIDO RD			4		
5	ST	AYRSHIRE FARM LANE			3		
5	ST	RUNNING FARM LANE			3		
5	ST	ESCONDIDO RD			3		
5	ST	OLMSTED RD			3		
5	ST	DUDLEY LANE			3		
5	ST	COMSTOCK CIRCLE			3		
5	ST	BLACKWELDER CT			3		



## Stanford University's Street Sweeping Schedule

Section	Type	Name	Location	Weekly	Monthly	On Call	Quarterly
5	ST	JENKINS CT			3		
5	ST	QUILLEN CT			3		
5	ST	HOSKINS CT			3		
5	ST	THOBURN CT			3		
5	ST	HULME CT			3		
5	ST	BARNES CT			3		
5	ST	ANGEL CT			3		
6	ST	NELSON RD.				X	
6	ST	SAM MCDONALD MALL				X	
6	ST	STADIUM INSIDE CIRCLE				X	
6	ST	STADIUM OUTSIDE CIRCLE				X	
7	PL	FOOD SERVICES/AUXILLARY LIBRARY	PAMPAS LANE		1		
7	PL	CREDIT UNION	PAMPAS LANE		1		
7	PL	RECYCLING CENTER	SERRA STREET		1		
7	PL	MAPLES PAVILION	CAMPUS DR. - BONAIR SIDING		1		
7	PL	SERRA COMPLEX	SERRA STREET-CAMPUS DR.		1		
7	PL	ENCINA HALL	SERRA STREET		1		
7	PL	BURNHAM PAVILION	SERRA STREET		1		
7	PL	MEMORIAL HALL	MEMORIAL WAY-GALVEZ STREET		1		
8	PL	MUDD CHEMISTRY	ROTH WAY		2		
8	PL	PANAMA LOT	PANAMA ST.		2		
8	PL	CYPRESS	VIA ORTEGA		2		
8	PL	SCIENCE AND ENGINEERING	PANAMA ST. & VIA ORTEGA		2		
8	PL	E.S.F.	STOCKFARM RD.		2		
8	PL	PINE HALL	PANAMA ST. & CAMPUS DR.		2		
9	PL	BLACK HOUSE	LOMITA DR. & SANTA TERESA		3		
9	PL	OLD UNION (START TIME 5:00AM)	PANAMA STREET		3		
9	PL	TRESSIDER UNION	LAGUNITA DR. (QUARTERLY)		3		
9	PL	THE BRIDGE & ROGERS	CAMPUS DR. & NATHAN ABBOT WAY		3		
10	PL	WILBUR MODULARS	CAMPUS DR. EAST		4		
10	PL	COWELL STUDENT HEALTH CENTER	COWELL LANE		4		
10	PL	COWELL STUDENT HEALTH CENTER	LANE C		4		
10	PL	SURPLUS STORES	340 BONAIR		2, 4		
11	PL	COWELL CLUSTER HOUSES	COWELL LANE				X
11	PL	COWELL CLUSTER HOUSES	BOWDOIN ST.				X
11	PL	WILBUR HALL	CAMPUS DR.E. & ESCONDIDO RD.				X
11	PL	KIMBALL HALL	ESCONDIDO RD.				X
11	PL	BRANNER HALL	ESCONDIDO RD.				X
11	PL	TOYON HALL	ARGUELLO WAY				X
11	PL	EATING CLUBS	ARGUELLO WAY				X
11	PL	SERRA COMPLEX SECTION (SCHWAB)	SERRA STREET				X
11	PL	STERN HALL	ALVARADO ROW				X
11	PL	557 MAYFIELD	557 MAYFIELD				X
11	PL	MARS	553 MAYFIELD				X
11	PL	COLUMBAE	546 MAYFIELD				X
11	PL	MUWEKMA-TAH-RUK	543 MAYFIELD				X
11	PL	STOREY HOUSE	544 MAYFIELD				X
11	PL	ROBERT MOORE SOUTH	566 MAYFIELD				X
11	PL	LA CASA ITALIANA	562 MAYFIELD				X
11	PL	XANADU	558 MAYFIELD				X
11	PL	KAPPA SIGMA	1035 CAMPUS DR. EAST				X
11	PL	SIGMA ALPHA EPSLION	1047 CAMPUS DR. EAST				X
11	PL	ENCHANTED BROCCOLI FOREST	1115 CAMPUS DR. EAST				X
11	PL	NARNIA	1135 CAMPUS DR. EAST				X
11	PL	KAPPA ALPHA	664 LOMITA CT.				X
11	PL	LAMBDA NU	658 LOMITA CT.				X
11	PL	680 LOMITA	680 LOMITA DR.				X
11	PL	THETA DELTA CHI	657 LOMITA DR.				X





## Stanford University's Street Sweeping Schedule

Section	Type	Name	Location	Weekly	Monthly	On Call	Quarterly
11	PL	ROW HOUSING OFFICE	670 LOMITA DR.				X
11	PL	FLO MO MIRLO	LOMITA DR.				X
11	PL	FLO MO ALONDRA	MAYFIELD				X
11	PL	ROBLE	OFF SANTA TERESA ST.				X
11	PL	ROBLE PARKING LOT	SANTA TERESA ST.				X
11	PL	LANE L	BEHIND ROBLE HALL				X
11	PL	LAGUNITA-WEST RESIDENCE	SANTA TERESA ST.				X
11	PL	GOVERNOR'S CORNER	SANTA TERESA ST.				X
11	PL	LYMAN	CAMPUS DR.				X
12	RES	RAIMUNDO		Tu			
12	RES	WING		Tu			
12	RES	COTTRELL		Tu			
12	RES	VERNIER		Tu			
12	RES	ALLARDICE		Tu			
12	RES	CATHCART		Tu			
12	RES	PETER COUTTS RD.		Tu			
12	RES	TOLMAN		Tu			
12	RES	LATHROP DR.		W			
12	RES	MAYFIELD		W			
12	RES	ESTUDILLO		W			
12	RES	LATHROP PL.		W			
12	RES	CEDRO		W			
12	RES	RAIMUNDO		W			
12	RES	VALDEZ		W			
12	RES	CASANUEVA		W			
12	RES	MAYFIELD		Th			
12	RES	SAN RAFAEL		Th			
12	RES	ALVARADO CT.		Th			
12	RES	SONOMA TERRACE		Th			
12	RES	SANTA FE		Th			
12	RES	ESPLANADA		Th			
12	RES	PINE HILL		Th			
12	RES	SAN FRANCISCO CT.		Th			
12	RES	SAN FRANCISCO TERRACE		Th			
12	RES	SALVATIERRA		Th			
12	RES	CORONADO		Th			
12	RES	LANE B		Th			
12	RES	VALPARAISO		Th			
12	RES	FRENCHMANS		F			
12	RES	GERONA		F			
12	RES	SANTA MARIA		F			
12	RES	EL ESCARPADO		F			
12	RES	CAMPUS DR. E.		F			
12	RES	SANTA TERESA		F			
12	RES	LOS ARBOLES		F			
12	RES	GOVERNOR'S AVE.		F			
12	RES	SEARSVILLE		F			
12	RES	JUNIPERO SERRA		F			
12	RES	ALVARADO ROW		M			
12	RES	SANTA YNEZ		M			
12	RES	SALVATIERRA		M			
12	RES	DOLORES		M			
12	RES	MIRADA		M			
12	RES	CABRILLO		M			
12	RES	CONSTANZO		M			
12	RES	MAYFIELD		M			
12	RES	COOKSEY LN		M			
12	RES	SAN JUAN		M			



## Student Housing Parking Lots

*Parking Lots Swept Once per Quarter*

<b>Lot</b>	<b>Road</b>
Cowell Cluster	Cowell Lane
Cowell Cluster	Bowdoin
Wilbur Hall	Campus Dr East & Escondido Rd
Kimball Hall	Escondido Rd
Branner Hall	Escondido Rd
Toyon Hall	Arguello Way
Eating Clubs	Arguello Way
Serra Complex (Schwab)	Serra St
557 Mayfield	557 Mayfield
Mars	553 Mayfield
Columbae	Mayfield
Muwerkma-Tah-Ruk	Mayfield
Story House	Mayfield
Robert Moore South	566 Mayfield
La Casa Italiana	Mayfield
Xanadu	Mayfield
Kappa Sigma	Campus Dr East
Sigma Alhpa Epsilon	Campus Dr East
Enchanted Broccoli Forest	1115 Campus Dr East
Narnia	1135 Campus Dr East
Kappa Alpha	664 Lomita Court
Lambda Nu	658 Lomita Court
680 Lomita	680 Lomita Drive
Theta Delta Chi	657 Lomita Drive
Row Office	670 Lomita Drive
Flo Mo Mirlo	Lomita Drive
Flo Mo Alondra	Mayfield
Roble Drive	Off Santa Teresa Street
Roble	Santa Teresa Street
Lane L	Behind Roble (Can't access all of Lane L because of pan basher.)
Lagunita - West Residence	Santa Teresa Street
Governer's Corner	Santa Teresa Street
Lyman	Los Arboles
Rains	



## Student Housing Street Sweeping Schedule

*Streets Swept Once Per Month*

Street	Week 1	Week 2	Week 3	Week 4
Bowdoin	X			
Cowell	X			
Lower Mayfield	X			
Lomita	X			
Santa Teresa	X			
Between Encina and Crothers			X	
Ayshire Farm Lane			X	
Running Farm Lane			X	
Escondido Road (EV side)			X	
Escondido Road (Wilbur side)			X	
Olmsted Road			X	
Dudley Lane			X	
Comstock Circle			X	
Blackwelder Court			X	
Jenkins Court			X	
Quillen Court			X	
Hoskins Court			X	
Thoburn Court			X	
Hulme Court			X	
Barnes Court			X	
Angell Court			X	
Arguello Way				X
Wilbur Parking lot				X
Cowell Lane				X
Lane C				X



## Student Housing Street Sweeping Schedule

08/23/2001

<b>1x/month</b>	<b>1st week of the month</b>
Bowdoin Cowell Lower Mayfield Lomita Santa Teresa	

<b>1x/month</b>	<b>3rd week of the month</b>
Street between Encina and Crothers Ayshire Farm Lane Running Farm Lane Escondido Rd (EV side) Olmstead Rd Dudley Lane Comstock Circle Blackwelder Ct Jenkins Ct Quillen Ct Hoskins Ct Thoburn Ct Hulme Ct Barnes Ct Angell Ct	

<b>1x/month</b>	<b>4th week of the month</b>
Escondido Rd (Wilbur side) Arguello Way Parking Lots	
	Wilbur Modulares parking lot Cowell Lane Lane C

<b>Student Housing Parking Lots - 4/year (during breaks)</b>	<b>Mar 23-27</b>	<b>June 8-19</b>	<b>Sept 14-18</b>	<b>Dec 14-18</b>
<b>Lots</b>	<b>Location</b>			
Cowell Cluster Houses	Cowell Lane			
Cowell Cluster Houses	Bowdoin St.			
Wilbur Hall	Campus Dr E & Escondido Rd.			
Kimball Hall	Escondido Rd.			
Branner Hall	Escondido Rd.			
Toyon Hall	Arguello Way			
Eating Club's	Arguello Way			
Serra Complex (Schwab)	Serra St.			
<del>Stem Hall</del>	<del>Alvarado Row</del>			
557 Mayfield	557 Mayfield			
Mars	553 Mayfield			
Columbae	Mayfield			
Muwekma-Tah-Ruk	Mayfield			
Storey House	Mayfield			
Robert Moore South	Mayfield			
La Casa Italiana	Mayfield			
Xanadu	Mayfield			
Kappa Sigma	Campus Dr E.			
Sigma Alpha Epsilon	Campus Dr E.			
Enchanted Broccoli Forest	1115 Campus Dr E.			
Narnia	1135 Campus Dr E.			
Kappa Alpha	644 Lomita Ct.			
Lambda Nu	658 Lomita Ct.			
680 Lomita	680 Lomita Dr.			
Theta Delta Chi	657 Lomita			
Row Hsg. Office	670 Lomita Drive			
Mirlo	Lomita Dr.			
Alondra	Mayfield			
Roble Dr.	Off Santa Teresa St.			
Roble Parking Lot	Santa Teresa St.			
Lane-L	Behind Roble Hall			
Lagunita-West Residence	Santa Teresa St.			
Governer's Corner	Santa Teresa St.			





ACADEMIC STREET-SWEEPING

START TIME: 5:00AM

**SECTION #1 STREETS**  
**SERVICE LEVEL: ONCE A MONTH**

**SECTION #1 ROUTE PATTERN**

CAMPUS DR. EAST

ALVARADO-WEST  
NATHAN ABBOT WAY

LANE-A

MAYFIELD-WEST

LOMITA DR.

LAGUNITA DR.

SANTA TERESA

DUENA ST.  
PANAMA ST.

COWELL LANE  
CAMPUS

LANE-C  
BOWDOIN ST.

START: LANE-C and CAMPUS DR. EAST  
right turn - ALVARADO to end right turn -  
NATHAN ABBOT WAY right turn - LANE A  
work back to CAMPUS DR. EAST go right on  
MAYFIELD AVE. go right on LOMITA DR.  
on LAGUNITA DR. work back to  
LOMITA DR. go right to SANTA TERESA ST.  
turn right go to DUENA ST. turn left,  
right on PANAMA ST. work back, cross  
DUENA ST. and finish PANAMA ST. work  
back to SANTA TERESA ST. go right,  
out to CAMPUS DR. WEST make U-turn  
work back LOMITA DR. turn right, go pass  
the KNOLL, make U-turn work back to  
MAYFIELD. Right turn work back to CAMPUS  
DR. EAST, right turn on CAMPUS DR. EAST,  
out to JUNIPERO SERRA BLVD. U-turn work  
back to COWELL LANE turn right go right on  
LANE-C U-turn at other end U-turn work back  
to CAMPUS DR. EAST turn right on BOWDOIN  
ST. out to STANFORD AVE. U-turn work back  
to CAMPUS DR. EAST right turn and stop at  
SERRA ST.



# STANFORD UNIVERSITY PARKING AND CIRCULATION MAP 2000-2001



Much of Stanford is under construction this year. The parking designations on this map, along with all regulations, are subject to change at any time, so make sure to check the signs in the lot before you park.

Many lots are signed only at the entrance. In "Shared" lots - i.e., those posted "East Residents" - you may park with either permit designated.

Indicates areas under construction

**Visitor Parking - Meter or time limit 8am to 4pm (M-F)**

- A** permit 6am to 4pm (M-F)
- C** permit (also A) 6am to 4pm (M-F)
- Z** permit (also A & C) 6am to 4pm (M-F)

**Motorcycle permit 6am to 4pm (M-F)**

**Event Permit 6am-9pm (M-F)**

**'A' Carpool permits only 6am to 4pm (M-F)**

**Central Pedestrian Zone and paths - Unauthorized motor vehicles may be cited with moving violation.**

**Service Vehicle Access Only**

**Gate**

**Daily parking permit sales:**  
340 Bonair, Memorial Ave., Hospital Security, Bookstore, Visitor Ctr ☎ (650)723-2560.

Any state's Disabled Person permits are valid in all marked spaces on campus. BP permits are available in & around most buildings!

Resident student permit 24 hrs. 7 day

- EA** East
- FE** Far East
- ES** Escondido
- SH** Stanford Housing
- SO** South
- WE** West
- EW** East West

SCALE (Approx.) 5 in. = 1 mile (1:12,700)



**INSET**

Map of Palo Alto showing the location of the Palo Alto Clinic relative to the Palo Alto and University Avenues.

Address: Palo Alto Clinic, 1000 University Ave., Palo Alto, CA 94304. Telephone: (650) 853-2200.

Copyright © 2000 by Stanford University. All rights reserved. No part of this map may be reproduced without written permission from Stanford University.

Abbotson Children's Center, Palo Alto, CA 94304. Telephone: (650) 853-2200.

Abbotson Children's Center, Palo Alto, CA 94304. Telephone: (650) 853-2200.



ACADEMIC STREET-SWEEPING

START TIME: 5:00AM

**SECTION #2 STREETS**  
**SERVICE LEVEL: ONCE A MONTH**

**SECTION #2 ROUTE PATTERN**

SERRA ST.

PAMPUS LANE

CAMPUS DR.

BONAIR SIDING

GALVEZ ST.

QUARRY RD.

CAMPUS DR. WEST

WELCH RD.

STOCK FARM RD.

OAK RD

ELECTIONEER RD.

PANAMA ST.

SAMUEL MORRIS WAY

VIA ORTEGA

JORDAN WAY

ROTH WAY

START: SERRA ST. - CAMPUS DR. EAST  
SERRA ST. to EL CAMINO make U-turn  
work back to PAMPAS LANE, go right to  
end of street U-turn work back to SERRA ST.  
go right to CAMPUS DR. turn right go to  
BONAIR SIDING make right turn, sweep  
entire street work back to CAMPUS DR. go  
right up to GALVEZ ST. right turn out to  
EL CAMINO make U-turn work back to  
CAMPUS DR. go right, make right on  
QUARRY RD. sweep entire street U-turn  
WELCH RD. work back to CAMPUS DR. WEST  
go right to WELCH RD. turn right  
sweep entire street U-turn at PASTEUR DR.  
work back to CAMPUS DR. WEST go right  
to STOCK FARM sweep STOCK FARM RD.  
and OAK RD. work back to CAMPUS DR. WEST  
go right to ELECTIONEER RD. turn right  
work back to CAMPUS DR. WEST turn  
right cross JUNIPERO SERRA BLVD. Work  
back to PANAMA ST. go right on PANAMA  
ST. right on SAMUEL MORRIS WAY U-turn  
on SANTA TERESA ST. work back to  
VIA ORTEGA go right U-turn CAMPUS DR. WEST  
work back to PANAMA ST. go right to  
CAMPUS DR. WEST right turn on JORDAN WAY  
to end of street U-turn work back to  
CAMPUS DR. WEST right turn to ROTH WAY  
sweep entire street, to LOMITA DR. U-turn  
work back to CAMPUS DR. WEST stop at  
QUARRY RD.



# STANFORD UNIVERSITY PARKING AND CIRCULATION MAP 2000-2001

- P** Visitor Parking - Meter or time limit from 6am to 4pm (M-F)
- A** Permit from 6am to 4pm (M-F)
- C** Permit (also A) from 6am to 4pm (M-F)
- Z** Permit (also A & C) from 6am to 4pm (M-F)
- M** Motorcycle permit from 6am to 4pm (M-F)
- E** Event Permit from 6am-4pm (M-F)
- H** 'A Carpool' permits only from 6am to 4pm (M-F)
- Central Pedestrian Zone and paths** - Unauthorized motor vehicles may be cited with moving violation.
- Service Vehicle Access Only**
- Gate**
- Daily parking permit sales:** 340 Basin, Memorial Av., Hospital Security, Bookstore, Visitor Ctr (650)723-2550.
- Any state's Disabled Person permits** are valid in all marked spaces on campus, DP spaces are available at & around most buildings
- Resident student permit** 24 hrs, 7 day
- EA** East
- ES** South
- EE** East
- EW** West
- ESW** Far West
- SH** Stanford Housing

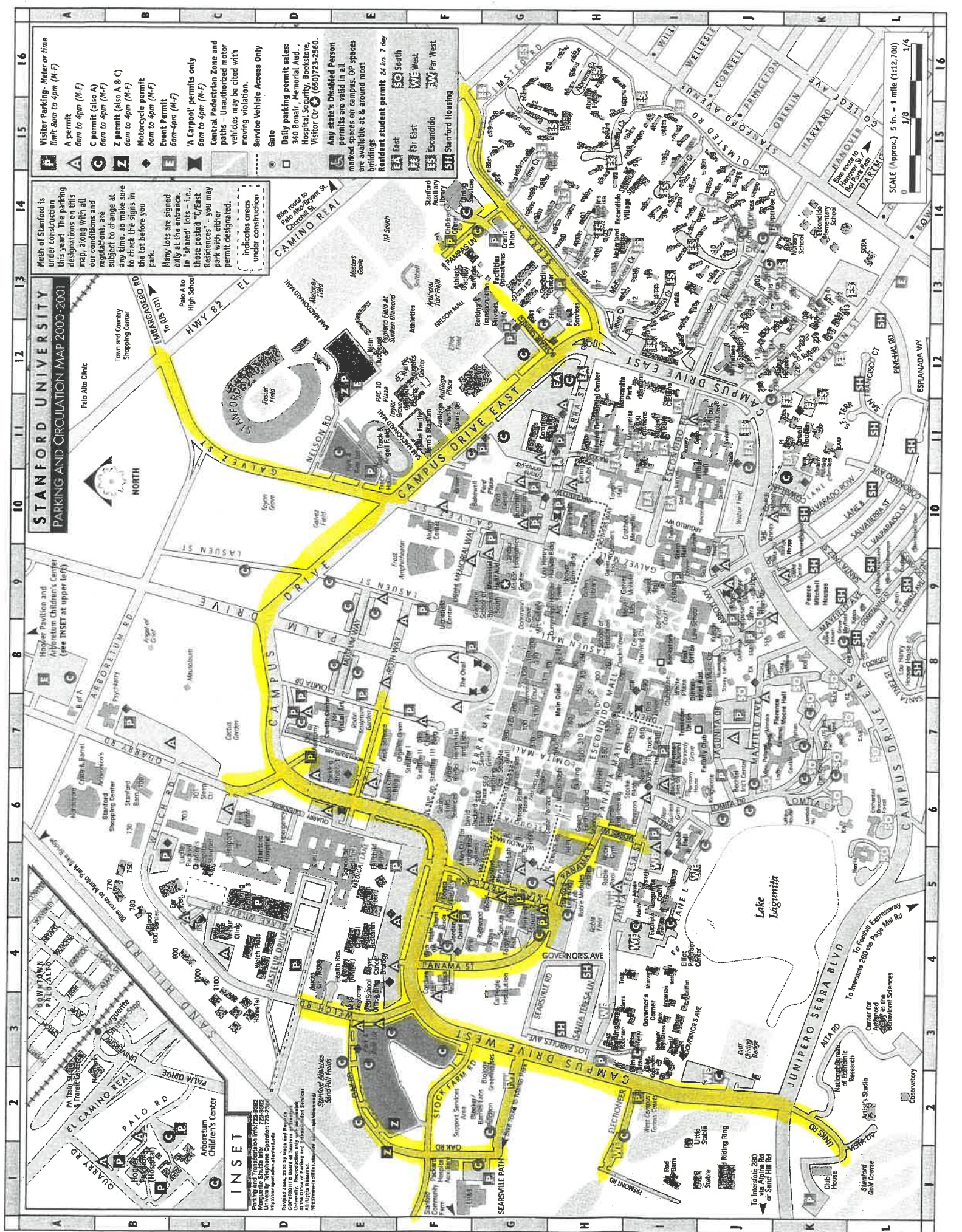
Much of Stanford is under construction this year. The parking map, along with all the conditions and regulations, are subject to change at any time, so make sure to check the signs in the lot before you park.

Many lots are signed only at the entrance. In 'shared' lots - i.e., those posted "East Residences" - you may park with either permit designated.

indicates areas under construction



Palo Alto Clinic  
Town and Country Shopping Center



SCALE (Approx.) 5 in. = 1 mile (1:12,000)  
1/8  
1/4

## INSET

Parking and Transportation info: 723-8882  
Margarette Shuttle info: 723-8882  
Map: 723-8882  
Map: 723-8882

Revised June, 2000 by Maps and Records  
Copyright © 2000 by Stanford University  
All rights reserved. No part of this publication may be reproduced, stored in a retrieval system, or transmitted, in any form or by any means, electronic, mechanical, photocopying, recording, or by any information storage and retrieval system, without the prior written permission of Stanford University.

A  
B  
C  
D  
E  
F  
G  
H  
I  
J  
K  
L

16  
15  
14  
13  
12  
11  
10  
9  
8  
7  
6  
5  
4  
3  
2





ACADEMIC STREET-SWEEPING

START TIME: 5:00AM

**SECTION #3 STREETS**  
**SERVICE LEVEL: ONCE A MONTH**

**SECTION #3 ROUTE PATTERN**

MEMORIAL WAY

GALVEZ ST.

SERRA ST

ARGUELLO WAY

LASUEN ST.

ROTH WAY

MUSEUM WAY

LOMITA DR.

VIA CRESPI

START: MEMORIAL WAY and GALVEZ ST. go to end of MEMORIAL WAY U-turn work back to GALVEZ ST. then cross sweep and blow out corner's in front of Athletic's department left on GALVEZ ST. to SERRA ST. turn right, blow out corner's both sides and sweep U-turn continue on SERRA ST. out to CAMPUS DR. EAST U-turn work back to ARGUELLO WAY, turn left sweep behind Hoover Tower, make U-turn work back to ARGUELLO WAY, make U-turn at end of tennis court's, work back to SERRA ST. right turn go to GALVEZ ST. turn right "stop" at Athletic's department entrance-transport to LASUEN ST. right on MUSEUM WAY, cross PALM DR. continue to LOMITA DR. make U-turn sweep other side cross PALM DR. to go right on LASUEN ST. right on ROTH WAY right on LOMITA DR. U-turn blow out corner's work back to ROTH WAY, make right turn on ROTH WAY, right turn on PALM DR. sweep inside oval first, make U-turn ROTH WAY and PALM DR. sweep outside oval to SERRA ST. make right turn on SERRA ST. U-turn at end work back to VIA CRESPI go right, U-turn at end, right turn on SERRA ST. U-turn at fountain work back to ROTH WAY, right turn - left turn LASUEN ST. blow out corner's, sweep to CAMPUS DR. stop



### STANFORD UNIVERSITY PARKING AND CIRCULATION MAP 2000-2001

**Visitor Parking - Meter or time limit (see inset) (M-F)**

**A permit**  
6am to 4pm (M-F)

**C permit (also A)**  
6am to 4pm (M-F)

**Z permit (also A & C)**  
6am to 4pm (M-F)

**Motorcycle permit**  
6am to 4pm (M-F)

**Event Permit**  
6am-4pm (M-F)

**'A Carpool' permits only**  
6am to 4pm (M-F)

Central Pedestrian Zone and paths - Unauthorized motor vehicles may be cited with moving violation.

Service Vehicle Access Only

Gate

Daily parking permit sales: 340 Bonita, Memorial Ave., Hospital Security, Bookstore, Visitor Ctr. (650)723-2550.

Any state's Disabled Person permits are valid in all marked spaces on campus. DF spaces are available at 8 around most buildings.

Resident student permit 24 hrs, 7 day

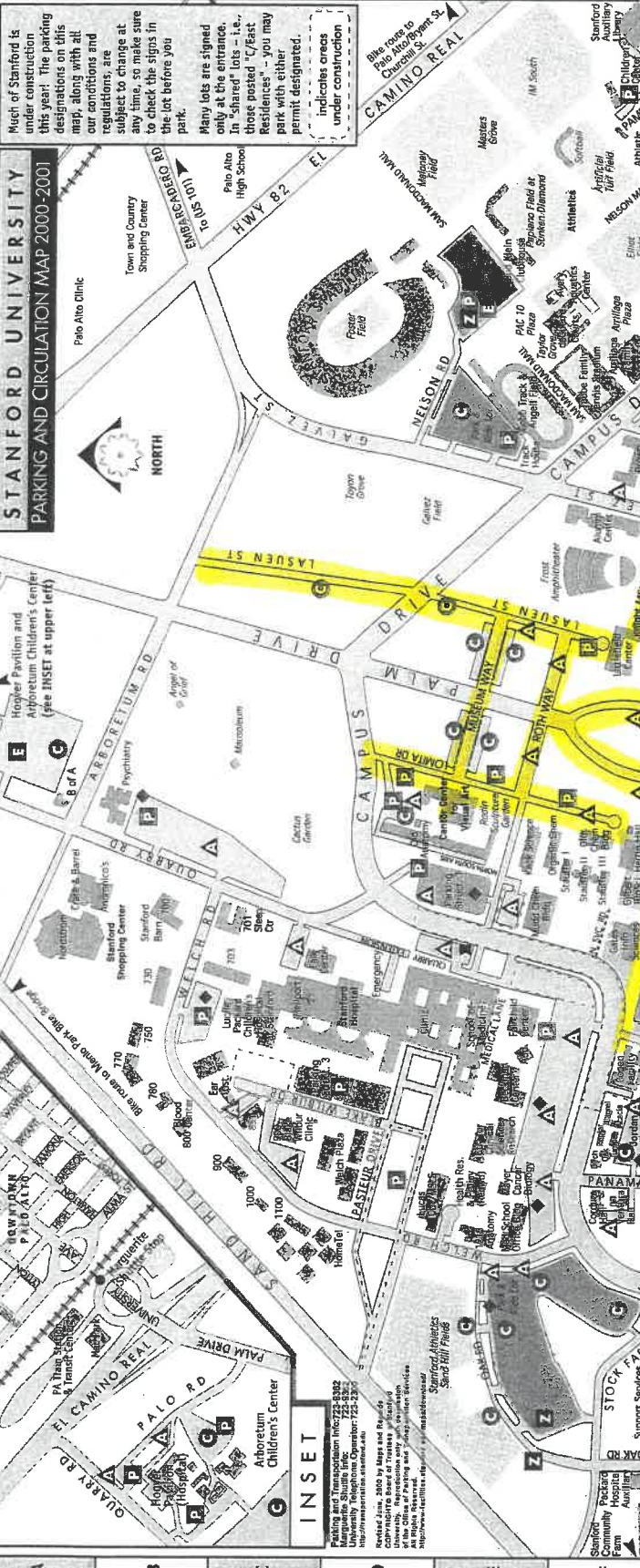
503 South  
502 West  
501 Far West

505 East  
504 East  
503 Escandibo  
502 Stanford Housing

Much of Stanford is under construction this year! The parking map, along with all our regulations and conditions are subject to change at any time, so make sure to check the signs in the lot before you park.

Many lots are signed only at the entrance. In "shared" lots - i.e., those posted "C/East/Residences" - you may park with either permit designated.

indicates areas under construction



### INSET

Reviewed June, 2000 by Maps and Records  
Parking and Transportation info: 723-8322  
University Transportation Services  
University Transportation Coordinator: 723-2550  
http://www.transportation.stanford.edu

Stanford  
Community  
Health  
Center  
Ambulance  
E-143

Support Services  
Bookstore  
Bicycle  
Repairs  
Bike  
Rental  
Bike  
Share  
Bike  
Share  
Bike  
Share

Stamps  
Athletics  
Sears Hill Fields

Abotum  
Children's Center

El Camino Real  
Palo Alto  
High School

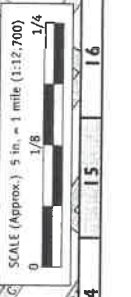
Palmer  
Theater  
Theater

Palmer  
Theater  
Theater

Palmer  
Theater  
Theater

Palmer  
Theater  
Theater

A 16  
B 15  
C 14  
D 13  
E 12  
F 11  
G 10  
H 9  
I 8  
J 7  
K 6  
L 5  
M 4  
N 3  
O 2  
P 1





ACADEMIC STREET-SWEEPING

START TIME: 5:00AM

**SECTION #4 STREETS**  
**SERVICE LEVEL: ONCE A MONTH**

**SECTION #4 ROUTE PATTERNS**

CAMPUS DRIVE EAST

BOWDOIN ST.

CAMPUS DR.

SERRA ST.

GALVEZ ST.

SEQUOIA LANE

VIA PUEBLO

PALM DR.

ARBORETUM RD.

ARGUELLO WAY

LANE C

ESCONDIDO RD

START: CAMPUS DR. EAST left turn on BOWDOIN ST. U-turn at PINE HILL work back to CAMPUS DR. EAST right turn, go to SERRA ST. turn left, U-turn at ARGUELLO WAY, work back cross CAMPUS DR. EAST to SERRA ST. sweep divider work back to CAMPUS DR. right on GALVEZ ST. U-turn on EL CAMINO work back cross CAMPUS DR., U-turn at GALVEZ HOUSE work back, left turn on CAMPUS to CAMPUS DR. WEST U-turn at STOCKFARM RD. work back to CAMPUS DR. EAST and LANE C. stop/transport to SEQUOIA LANE and PANAMA ST. sweep SEQUOIA LANE right turn at VIA PUEBLO U-turn at VIA CRESPI work back to PANAMA ST. stop/transport to QUARRY RD. and CAMPUS DR. start sweeping right turn on PALM DR. U-turn at ROTH WAY work back to ARBORETUM RD. turn right U-turn GALVEZ ST. work back to PALM DR. right turn, U-turn ARBORETUM RD. U-turn at QUARRY RD. work back right turn on PALM DR. cross CAMPUS DR. left turn GALVEZ ST. right turn, U-turn at MEMORIAL WAY, work back to CAMPUS DR. right turn, left turn at ARGUELLO WAY U-turn at tennis court's work back to CAMPUS DR. turn right sweep to ESCONDIDO RD. turn right, work back to CAMPUS DR. EAST turn right, sweep LANE C. behind STERN AND WILBUR HALL stop.



# STANFORD UNIVERSITY PARKING AND CIRCULATION MAP 2000-2001



Much of Stanford is under construction this year! The parking designations on this map, along with all our conditions and regulations, are subject to change at any time, so make sure to check the signs in the UC before you park.

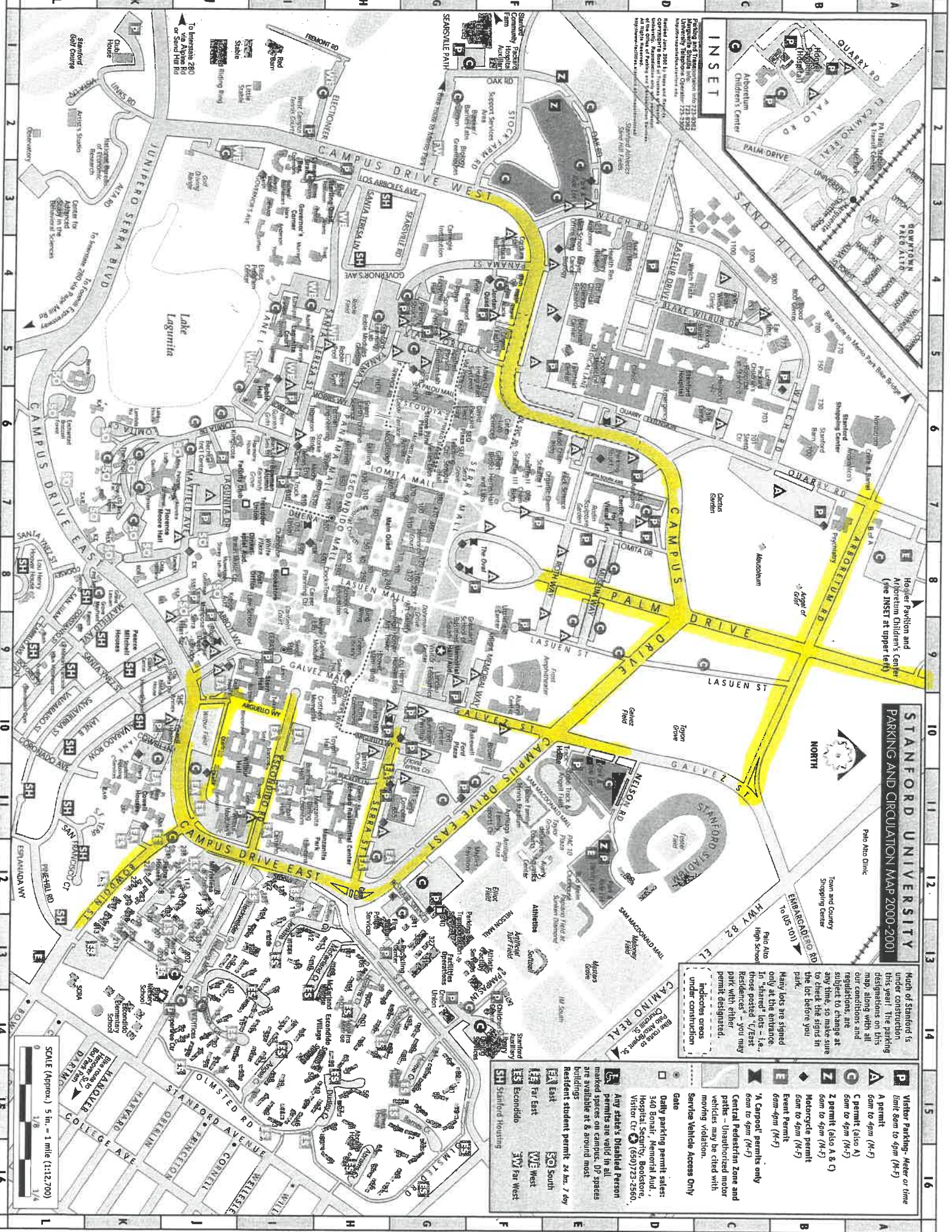
Many lots are signed only at the entrance. In "shared" lots (i.e., residential), you may park with either permit designated.

Indicates areas under construction.

- P** Visitor Parking - Meter or time limit 6am to 4pm (W-F)
- A** Permit 6am to 4pm (W-F)
- C** permit (also A) 6am to 4pm (W-F)
- Z** permit (also A & C) 6am to 4pm (W-F)
- M** Motorcycle permit 6am to 4pm (W-F)
- E** Event Permit 6am-4pm (W-F)
- V** Carpool permit only 6am to 4pm (W-F)
- Central Pedestrian Zone and paths** - Unauthorized motor vehicles may be cited with moving violation.
- Service Vehicle Access Only**
- Gate**
- Daily parking permit sales** 340 Bonifai, Memorial Auld, Visitor Security, Bookstore, Visitor Ctr. (507)23-5360. Any state's Disabled Person permits are valid in all marked spaces on campus. 07 spaces are available at & around most buildings.
- Resident student permit** 24, Nov. 7 609
- East** Far east
- West** Far west
- South** Far south
- North** Far north
- SH** Stanford Housing

SCALE (Approx.) 5 in. = 1 mile (1:12,700)

0 1/8 1/4







ESCONDIDO VILLAGE STREET-SWEEPING

START TIME: 7:00AM

**SECTION #5 EV STREETS & COURTS**  
**SERVICE LEVEL: ONCE A MONTH**

**SECTION #5 ROUTE PATTERN**

AYRSHIRE FARM LANE

RUNNING FARM LANE

ESCONDIDO RD

OLMSTED RD

DUDLEY LANE

COMSTOCK CIRCLE

BLACKWELDER CT

JENKINS CT

QUILLEN CT

HOSKINS CT

THOBURN CT

HULME CT

BARNES CT

ANGEL CT

START: ESCONDIDO RD. and COMSTOCK CIRCLE, turn right on COMSTOCK CIRCLE, sweep to end U-turn sweep to other end work back to ESCONDIDO RD. turn right sweep BLACKWELDER CT., QUILLEN CT., JENKINS CT., MCFARLAND CT., HOSKIN CT., THOBURN CT., HULME CT. continue sweeping to BARNES CT., ABRAMS CT. continue sweeping to DUDLEY LANE and ANGEL CT. U-turn at end of ANGEL CT. work back to OLMSTED RD. turn right, continue sweeping out to ESCONDIDO RD. turn right sweep to the end make a U-turn sweep out to STANFORD AVE. make a U-turn work back to OLMSTED RD. turn right continue sweeping back to ESCONDIDO RD. turn right sweep out to CAMPUS DR. EAST make U-turn work back to RUNNING FARM LANE turn right sweep court's continue sweeping to AYRSHIRE FARM LANE sweep court's make U-turn work back to ESCONDIDO RD turn right U-turn at the end stop at second driveway of BLACKWELDER CT.



**STANFORD UNIVERSITY  
PARKING AND CIRCULATION MAP 2000-2001**

Much of Stanford is under construction this year. The parking designations on this map, along with all our conditions and regulations, are subject to change at any time, so make sure to check the signs in the lot before you park.

Many lots are signed only at the entrance. In "shared" lots - i.e., those posted "C/East" - Residents - you may park with either permit designated.

indicates areas under construction

**P** Visitor Parking - Motor or time limit 8am to 4pm (M-F)

**A** Permit 8am to 4pm (M-F)

**C** Permit (also A) 6am to 4pm (M-F)

**Z** Permit (also A & C) 6am to 4pm (M-F)

**M** Motorcycle permit 6am to 4pm (M-F)

**E** Event Permit 6am-4pm (M-F)

**CA** "Carpool" permits only 6am to 4pm (M-F)

Central Pedestrian Zone and paths - Unauthorized motor vehicles may be cited with moving violation.

Service Vehicle Access Only

Gate

Daily parking permit sales: 340 Bonar, Memorial Aid, Hospital Security, Bookstore, Visitor Ctr ☎ (650)723-2560.

**ES** East

**ES** South

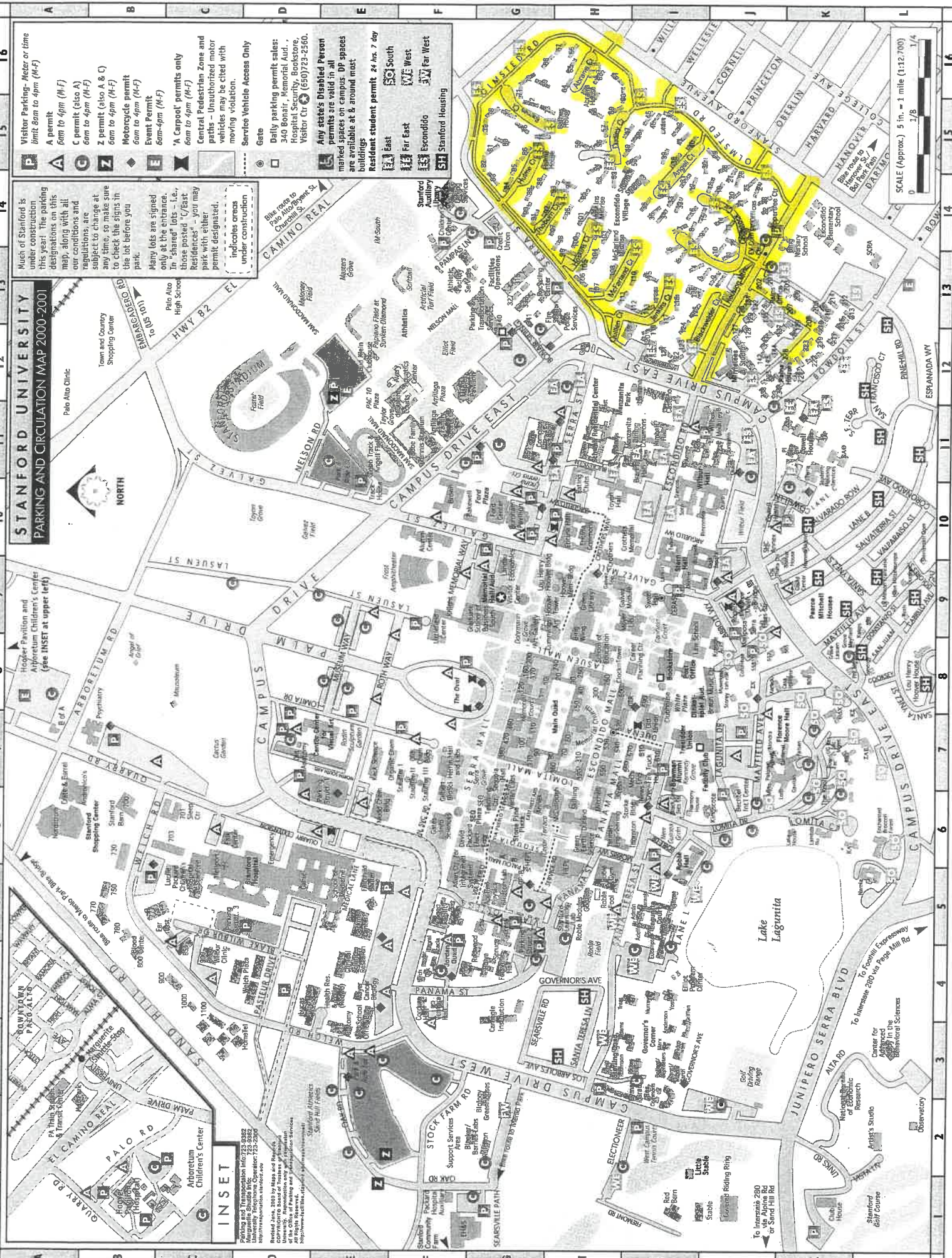
**EW** West

**WS** West

**SH** Stanford Housing

Any state's Disabled Person permits are valid in all marked spaces on campus. DP spaces are available at & around most buildings.

Resident student permit 24 hrs. 7 day



**INSET**

Revised June, 2000 by Maps and Facilities  
 Copyright © Board of Trustees of Leland Stanford Junior University  
 All Rights Reserved. No part of this publication may be reproduced or transmitted in any form or by any means electronic or mechanical, including photocopying and recording, or by any information storage or retrieval system, without permission in writing from the Board of Trustees.

Parking and Transportation Info 225-5882  
 Magnetic Shuttle Info 225-5882  
 Information Services 225-5882  
 Information Services 225-5882

**Arboretum Children's Center**

**PA** Palo Alto  
 Palo Alto Clinic  
 Town and Country Shopping Center  
 High School

**ES** Escudo

**CA** Carpool

**Z** Zone

**M** Motorcycle

**E** Event

**CA** Carpool

**ES** East

**ES** South

**EW** West

**WS** West

**SH** Stanford Housing

**ES** East

**ES** South

**EW** West

**WS** West

**SH** Stanford Housing

**ES** East

**ES** South

**EW** West

**WS** West

**SH** Stanford Housing

**ES** East

**ES** South

**EW** West

**WS** West

**SH** Stanford Housing

**ES** East

**ES** South

**EW** West

**WS** West

**SH** Stanford Housing

**ES** East

**ES** South

**EW** West

**WS** West

**SH** Stanford Housing

**ES** East

**ES** South

**EW** West

**WS** West

**SH** Stanford Housing

**ES** East

**ES** South

**EW** West

**WS** West

**SH** Stanford Housing

**ES** East

**ES** South

**EW** West

**WS** West

**SH** Stanford Housing



STADIUM STREET-SWEEPING

START TIME: 5:00AM

**SECTION #6 ATHLETIC STREETS**  
**SERVICE LEVEL: ON-CALL**

**SECTION #6**  
**SECTOPM #6 ROUTE PATTERN**

NELSON RD.

SAM MCDONALD MALL

STADIUM INSIDE CIRCLE

STADIUM OUTSIDE CIRCLE

START: GALVEZ ST. turn right on NELSON RD. sweep to SAM MCDONALD MALL turn right continue sweeping ou to CAMPUS DR. make U-turn continue sweeping on SAM MCDONALD MALL make U-turn at EL CAMINO work back sweep entire INSIDE CIRCLE work back to SAM MCDONALD MALL sweep entire OUTSIDE CIRCLE continue sweeping work back to GALVEZ ST.



# STANFORD UNIVERSITY PARKING AND CIRCULATION MAP 2000-2001

**Visitor Parking- Motor or time limit 6am to 6pm (M-F)**

- A** permit 6am to 4pm (M-F)
- C** permit (also A) 6am to 6pm (M-F)
- Z** permit (also A & C) 6am to 4pm (M-F)
- M** Motorcycle permit 6am to 6pm (M-F)
- E** Event permit 6am-4pm (M-F)
- X** 'A' Carpool' permits only 6am to 4pm (M-F)

Central Pedestrian Zone and paths - Unauthorized motor vehicles may be cited with moving violation.

Service Vehicle Access Only

Gate

Daily parking permit sales: 340 Bonair, Memorial Aud., Hospital Security, Bookstore, Visitor Ctr (650)723-2550.

Any state's Disabled Person permits are valid in all marked spaces on campus. DP spaces are available at & around most buildings.

Resident student permit 24 hrs. 7 day

- SO** South
- SW** West
- SE** East
- W** West
- E** East
- ES** Escondido
- SH** Stanford Housing

Much of Stanford is under construction this year! The parking designations on this map, along with all our regulations and conditions are subject to change at any time, so make sure to check the signs in the lot before you park.

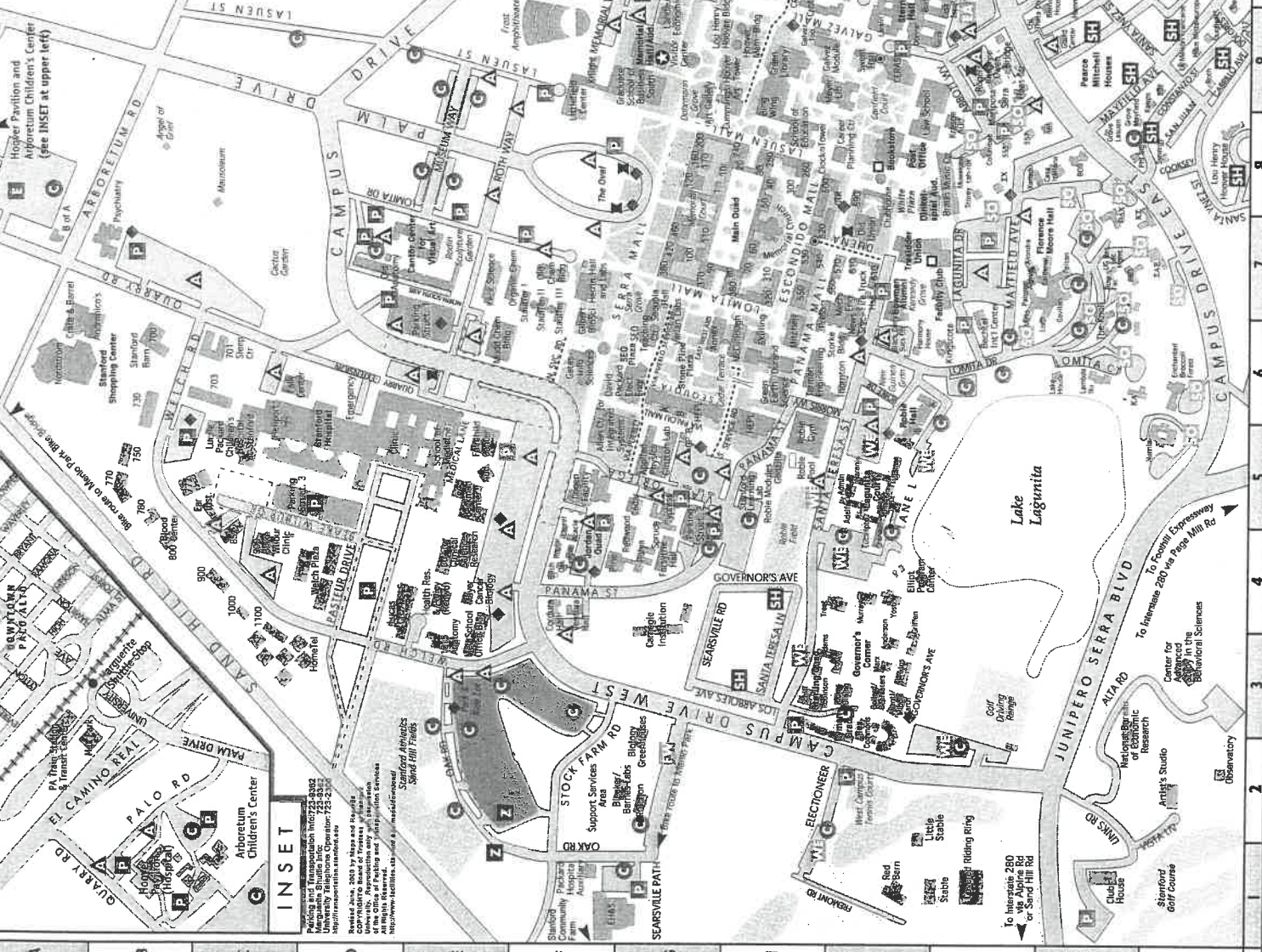
Many lots are signed only at the entrance. In "shared" lots - i.e., those posted "C/East Residences" - you may park with either permit designated.

indicates areas under construction

**INSET**

Revised June, 2000 by Steve and Heidi  
 Parking and Transportation info: 725-8432  
 University Transportation Services  
 at the site of Parking and Transportation Services  
 info: www.facilities.stanford.edu/transportation

Aboretum Children's Center  
 Palo Alto Clinic  
 Town and Country Shopping Center  
 Palo Alto High School  
 El Camino Real  
 Highway 82  
 Sand Hill Road  
 El Camino Real  
 Highway 101  
 Highway 92



SCALE (Approx.) 5 in. = 1 mile (1:12,700)

1/8 1/4





ACADEMIC - PARKING LOTS

START TIME: 5:00AM

**SECTION #7 PARKING LOTS  
SERVICE LEVEL: ONCE A MONTH**

LOT	LOCATION	ESTIMATED TIME (HOURS)
1. FOOD SERVICES/AUXILLARY LIBRARY	PAMPAS LANE	0.75
2. CREDIT UNION	PAMPAS LANE	0.25
3. RECYCLING CENTER	SERRA STREET	0.25
4. MAPLES PAVILION	CAMPUS DR. - BONAIR SIDING	1.50
5. ██████████	██████████	5.00
6. ENCINA HALL	SERRA STREET	0.50
7. BURNHAM PAVILION	SERRA STREET	0.50
8. MEMORIAL HALL	MEMORIAL WAY-GALVEZ STREET	0.50

PLEASE NOTE !!!!!!!

WHEN CLEANING PARKING LOT'S, USE BACKPACK BLOWER TO CLEAN CORNER'S AND BLOW DEBRIS TOWARD CENTER FIRST THEN SWEEP.



# STANFORD UNIVERSITY PARKING AND CIRCULATION MAP 2000-2001

**Visitor Parking - Meter or time limit 8am to 4pm (M-F)**

- A** permit 6am to 4pm (M-F)
- C** permit (also A)
- Z** permit (also A & C)
- M** motorcycle permit 6am to 4pm (M-F)
- E** Event Permit 6am-4pm (M-F)
- A** 'A Carpool' permits only 6am to 4pm (M-F)
- Central Pedestrian Zone and paths** - Unauthorized motor vehicles may be cited with moving violation.
- Service Vehicle Access Only**
- Gate**
- Daily parking permit rates:**  
340 Bonair, Memorial Aud., Hospital Security, Bookstore, Visitor Ctr (650)723-2550.
- Any state's Disabled Person permits** are valid in all marked spaces on campus. DP spaces are available at & around most buildings.
- EA** East
- FE** Far East
- ES** Escondido
- SH** Stanford Housing
- SO** South
- SW** West
- SE** Southeast
- SW** Southwest

Much of Stanford is under construction this year! The parking designations on this map, along with all our conditions and regulations, are subject to change at any time, so make sure to check the signs in the lot before you park.

Many lots are signed only at the entrance. In "shared" lots - i.e., those posted "E/East Residences" - you may park with either permit designated.

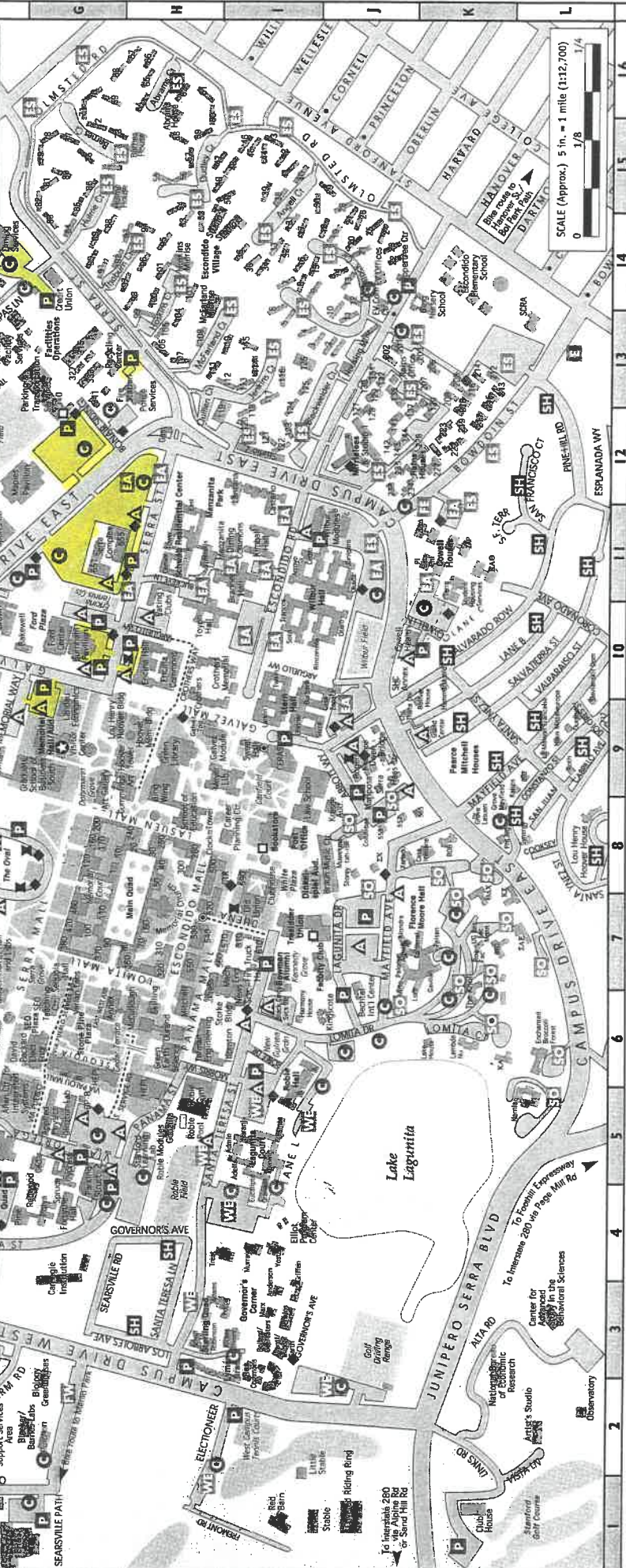
**indicates areas under construction**

**INSET**

Revised June, 2000 by Hays and Reynolds  
 Governed by the Board of Trustees of Stanford University  
 University Transportation Center: 723-2552  
 Motorist responsibility: 723-2552

Stanford University Transportation Center  
 340 Bonair Avenue  
 Stanford, CA 94305-5080  
 Phone: (650) 723-2552  
 Fax: (650) 723-2553  
 Email: [transport@stanford.edu](mailto:transport@stanford.edu)

Stanford University Transportation Center  
 340 Bonair Avenue  
 Stanford, CA 94305-5080  
 Phone: (650) 723-2552  
 Fax: (650) 723-2553  
 Email: [transport@stanford.edu](mailto:transport@stanford.edu)





ACADEMIC - PARKING LOTS

START TIME: 5:00AM

**SECTION #8 PARKING LOTS**  
**SERVICE LEVEL: ONCE A MONTH**

LOT	LOCATION
1. Forsythe Hall	ROTH WAY
2. PANAMA LOT	PANAMA ST.
3. CYPRESS	VIA ORTEGA
4. Godzilla Hall Lot	PANAMA ST. & VIA ORTEGA
5. E.S.F.	STOCKFARM RD.
6. PINE HALL	PANAMA ST. & CAMPUS DR.

**PLEASE NOTE!!!!!!!**

**WHEN CLEANING PARKING LOT'S USE BACKPACK BLOWER TO CLEAN CORNER'S AND BLOW DEBRIS TOWARD CENTER FIRST THEN SWEEP.**

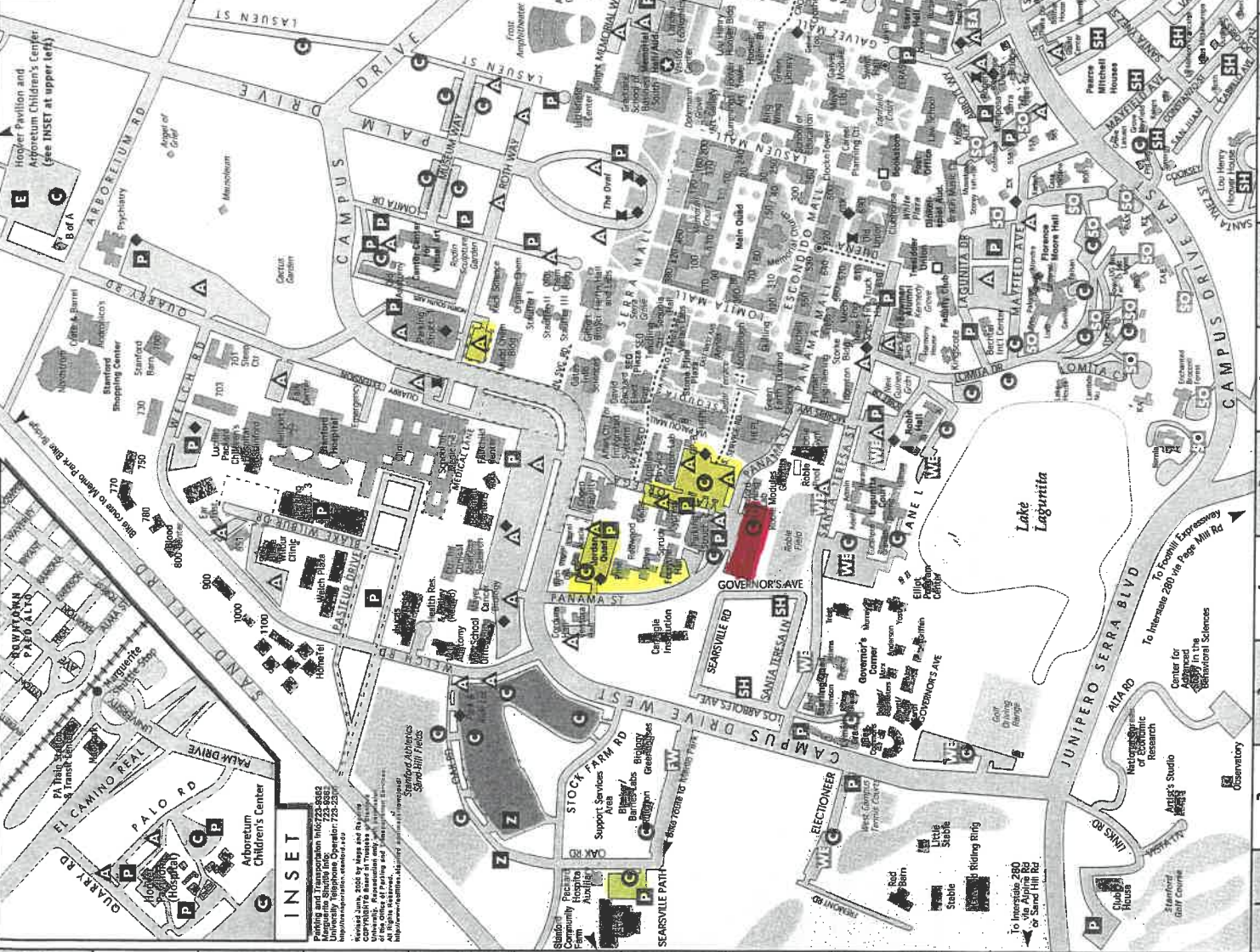


# STANFORD UNIVERSITY PARKING AND CIRCULATION MAP 2000-2001

**P** Visitor Parking - Meter, or time limit 8am to 4pm (M-F)  
**A** Permit 8am to 4pm (M-F)  
**C** permit (also A) 8am to 4pm (M-F)  
**Z** permit (also A & C) 8am to 4pm (M-F)  
**M** Motorcycle permit 8am to 4pm (M-F)  
**E** Event Permit 8am-4pm (M-F)  
**'A' Campus'** permits only 8am to 4pm (M-F)  
 Central Pedestrian Zone and paths - Unauthorized motor vehicles may be cited with moving violation.  
 Service Vehicle Access Only  
 Gate  
 Daily parking permit sales: 340 Bonair, Memorial Aud., Hospital Security, Bookstore, Visitor Ctr. ☎ (650)723-2550.  
 Any state's Disabled Person permits are valid in all marked spaces on campus. BP spaces are available at & around most buildings.  
 Resident student permit 24 hrs. 7 day  
 EA East ES South EW West  
 EA Far East ES Escondido EW Far West  
 SH Stanford Housing

Much of Stanford is under construction this year. The parking designations on this map, along with all our conditions and regulations, are subject to change at any time, so make sure to check the signs in the lot before you park.  
 Many lots are signed only at the entrance. In "shared" lots - i.e., those posted "C/East Residences" - you may park with either permit designated. Inducers areas under construction

**INSET**  
 Palo Alto Clinic  
 Tom and County Shopping Center  
 Palo Alto High School  
 El Camino Real  
 Highway 82  
 Sand Hill Fields  
 Stanford University  
 Parking and Transportation info: 723-8432  
 University Information Operator: 723-2582  
 Info: 723-2582  
 http://www.stanford.edu/transportation  
 Revised Jan. 2000 by Mega and P. H. The information on this map is for general information only. It is not intended to be used as a legal document. The University is not responsible for any errors or omissions. The information on this map is for general information only. It is not intended to be used as a legal document. The University is not responsible for any errors or omissions.



SCALE (Approx.) 5 in. = 1 mile (1:12,700)  
 0 1/8 1/4





ACADEMIC - PARKING LOTS

START TIME: 7:00AM

**SECTION #9 PARKING LOTS**  
**SERVICE LEVEL: ONCE A MONTH**

LOT	LOCATION
1. BLACK HOUSE	LOMITA DR. & SANTA TERESA
2. OLD UNION (START TIME 5:00AM)	PANAMA STREET
3. TRESSIDER UNION	LAGUNITA DR. (QUARTERLY)
4. <i>HASS CENTER</i>	<i>CAMPUS DR.</i>

PLEASE NOTE !!!!!!!

WHEN CLEANING PARKING LOT'S, USE BACKPACK BLOWER TO CLEAN CORNER'S AND BLOW DEBRIS TOWARD CENTER FIRST THEN SWEEP.

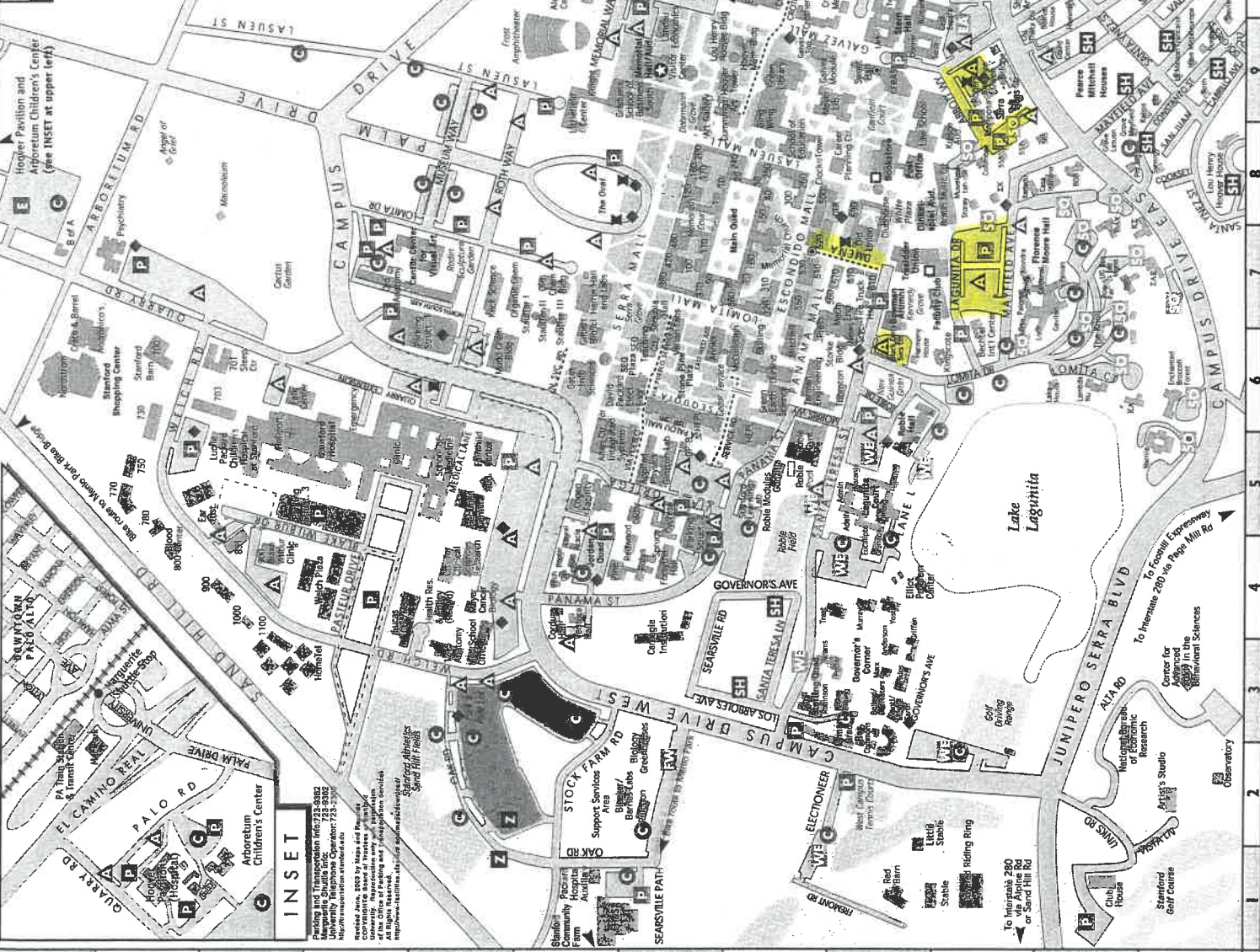


# STANFORD UNIVERSITY PARKING AND CIRCULATION MAP 2000-2001

**P** Visitor Parking - Meter or time limit 8am to 4pm (M-F)  
**A** A permit 6am to 4pm (M-F)  
**C** C permit (also A) 6am to 4pm (M-F)  
**Z** Z permit (also A, & C) 6am to 4pm (M-F)  
**E** Motorcycle permit 6am to 4pm (M-F)  
**E** Event Permit 6am-4pm (M-F)  
**A** Carpool permits only 6am to 4pm (M-F)  
 Central Pedestrian Zone and paths - Unauthorized motor vehicles may be cited with moving violation.  
 Service Vehicle Access Only  
 Gate  
 Daily parking permit sales: 340 Bonair, Memorial Auld., Hospital Security, Bookstore, Visitor Ctr (650)723-2560.  
 Any state's Disabled Person permits are valid in all marked spaces on campus. DP spaces are available at & around music buildings.  
 Resident student permit 24 hrs. 7 day  
**EA** East **ES** South **EW** West **EW** Far West  
**EE** Far East **EE** Econoldo **SH** Stanford Housing

Much of Stanford is under construction this year! The parking designations on this map, along with all our conditions and regulations, are subject to change at any time, so make sure to check the signs in the lot before you park.  
 Many lots are signed only at the entrance. In "shared" lots - i.e., those posted "C/East Residences" - you may park with either permit designated.  
 Indicates creeds under construction

**INSET**  
 Parking and Transportation info: 723-3382  
 Margaret Shultz, Inc. 723-3382  
 Margaret Shultz, Inc. 723-3382  
 Revised June, 2000 by Maps and Signs  
 Copyright © 2000 by Maps and Signs  
 This map is based on the information provided at the office of Parking and Transportation Services.  
 Information is provided for informational purposes only. Information is not to be construed as a guarantee of accuracy.



SCALE (Approx.) 5 in. = 1 mile (1:12,000)  
 0 1/8 1/4



ACADEMIC - PARKING LOTS

START TIME: 7:00AM

<b>SECTION #10 PARKING LOTS</b> <b>SERVICE LEVEL: ONCE A MONTH</b>
---

<u>LOT</u>	<u>LOCATION</u>
1. WILBUR MODULARS	CAMPUS DR. EAST
2. COWELL STUDENT HEALTH CENTER	COWELL LANE
3. COWELL STUDENT HEALTH CENTER	LANE C
4. SURPLUS STORES (2x/month)	340 BONAIR (2x/month)

PLEASE NOTE !!!!!!!

WHEN CLEANING PARKING LOT'S, USE BACKPACK BLOWER TO CLEAN CORNER'S AND BLOW DEBRIS TOWARD CENTER FIRST THEN SWEEP.



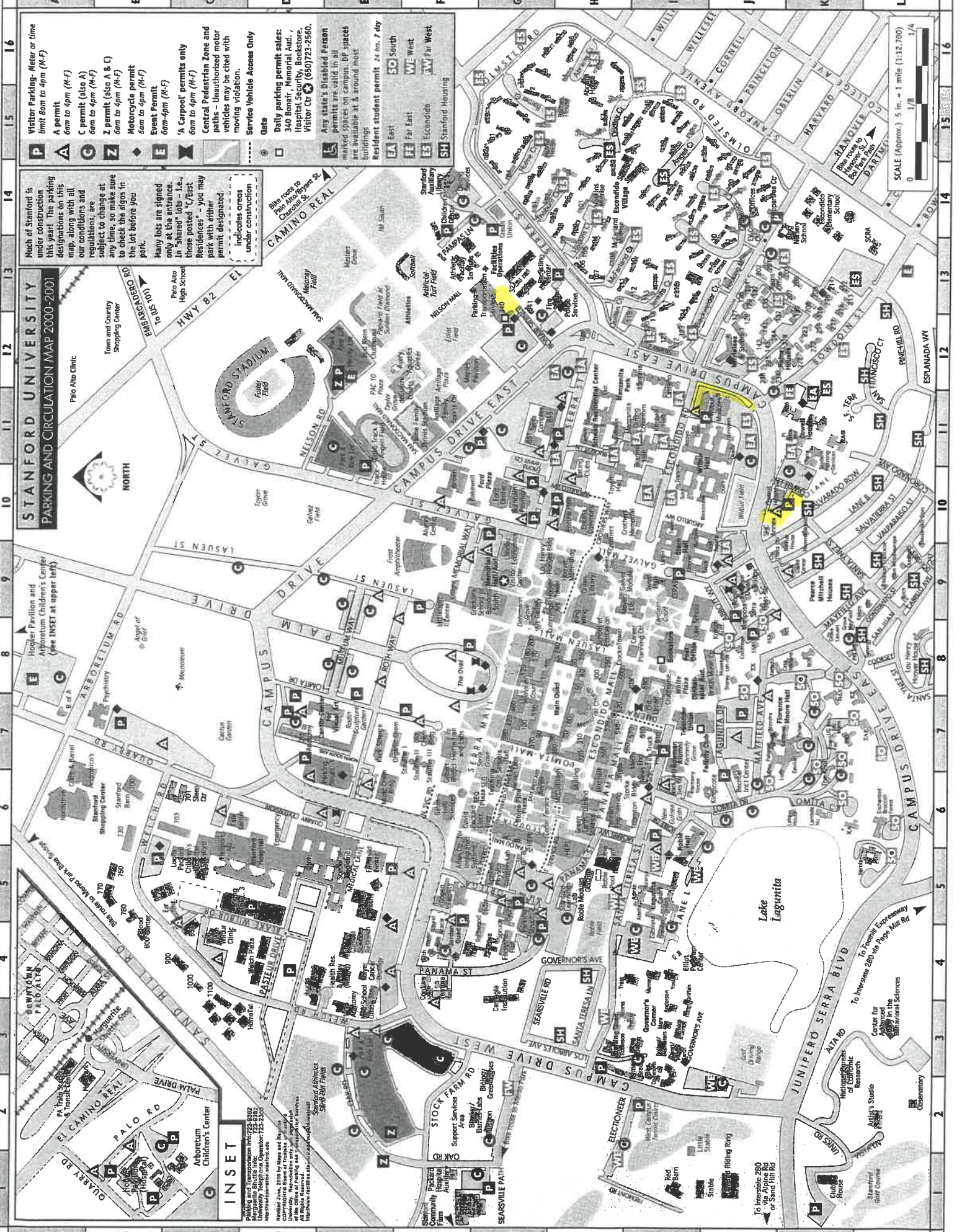
# STANFORD UNIVERSITY PARKING AND CIRCULATION MAP 2000-2001

- P** Visitor Parking - Meter or time limit 8am to 4pm (M-F)
- A** Permit 6am to 4pm (M-F)
- C** permit (also A)
- Z** permit (also A & C) 6am to 4pm (M-F)
- M** Motorcycle permit 6am to 4pm (M-F)
- E** Event Permit 6am-4pm (M-F)
- A** 'Carpool' permits only 6am to 4pm (M-F)
- Central Pedestrian Zone and paths - Unauthorized motor vehicles may be cited with moving violation.
- Service Vehicle Access Only
- Gate
- Daily parking permit sales: 340 Bonair, Memorial Aud., Visitor Security, Bookstore, Hospital Ctr (650)723-2560.
- Any state's Disabled Person permits are valid in all marked spaces on campus. BP spaces are available at & around most buildings.
- Resident student permit 24 hrs. 7 day
- EA East SO South
- FE Far East WE West
- ES Escondido SW Far West
- SH Stanford Housing

Much of Stanford is under construction this year! The parking designations on this map, along with all our regulations and conditions, are subject to change at any time, so make sure to check the signs in the lot before you park.

Many lots are signed only at the entrance. In "shared" lots - i.e., those posted "C/East Residences" - you may park with either permit designated.

Under construction indicates areas under construction



**INSET**

Parking and Transportation info: 225-8352  
 University Information: 225-2331  
 Transportation Services: 225-2331  
 Transportation Services: 415-495-4100

Revised June, 2000 by Maps and Navigation  
 University Transportation Services  
 The Office of Parking and Transportation Services  
 Map shows facilities as of 6/1/00





STUDENT HOUSING PARKING LOTSSTART TIME: 7:00AM**SECTION #11****SERVICE LEVEL: ONCE A QUARTER**

LOT	LOCATION	ESTIMATED TIME (HOURS)
COWELL CLUSTER HOUSES	COWELL LANE	2.5
COWELL CLUSTER HOUSES	BOWDOIN ST.	1.5
WILBUR HALL	CAMPUS DR.E. & ESCONDIDO RD.	3
KIMBALL HALL	ESCONDIDO RD.	0.75
BRANNER HALL	ESCONDIDO RD.	2
TOYON HALL	ARGUELLO WAY	1.5
EATING CLUBS	ARGUELLO WAY	1.5
		2
		2.5
557 MAYFIELD	557 MAYFIELD	1.5
MARS	553 MAYFIELD	1.5
COLUMBAE	546 MAYFIELD	0.75
MUWEKMA-TAH-RUK	543 MAYFIELD	0.75
STOREY HOUSE	544 MAYFIELD	1
ROBERT MOORE SOUTH	566 MAYFIELD	1
LA CASA ITALIANA	562 MAYFIELD	2
XANADU	558 MAYFIELD	1.5
KAPPA SIGMA	1035 CAMPUS DR. EAST	2
SIGMA ALPHA EPSLION	1047 CAMPUS DR. EAST	1.5
ENCHANTED BROCCOLI FOREST	1115 CAMPUS DR. EAST	1.5
NARNIA	1135 CAMPUS DR. EAST	1.5
KAPPA ALPHA	664 LOMITA CT.	1.5
LAMBDA NU	658 LOMITA CT.	1.5
680 LOMITA	680 LOMITA DR.	2.5
THETA DELTA CHI	657 LOMITA DR.	2
ROW HOUSING OFFICE	670 LOMITA DR.	1.5
FLO MO MIRLO	LOMITA DR.	1.5
FLO MO ALONDRA	MAYFIELD	0.75
ROBLE	OFF SANTA TERESA ST.	1.5
ROBLE PARKING LOT	SANTA TERESA ST.	2
LANE L	BEHIND ROBLE HALL	1.5
LAGUNITA-WEST RESIDENCE	SANTA TERESA ST.	3.5
GOVERNOR'S CORNER	SANTA TERESA ST.	0.5
LYMAN	CAMPUS DR.	1



# STANFORD UNIVERSITY PARKING AND CIRCULATION MAP 2000-2001

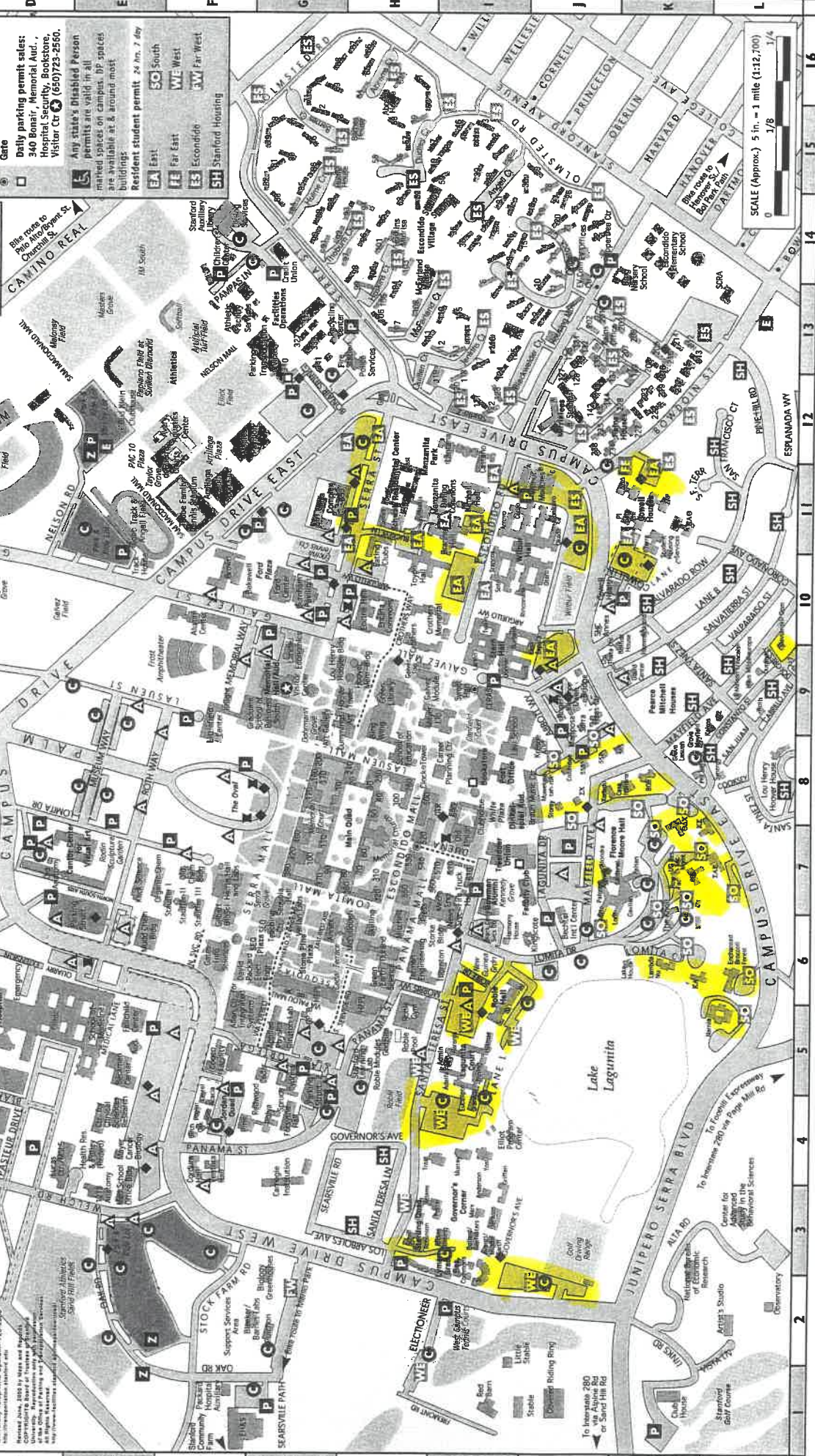
**P** Visitor Parking - Motor or time limit 8am to 4pm (M-F)  
**A** permit 6am to 4pm (M-F)  
**C** permit (also A) 6am to 4pm (M-F)  
**Z** permit (also A & C) 6am to 4pm (M-F)  
**M** Motorcycle permit 6am to 4pm (M-F)  
**E** Event Permit 6am-4pm (M-F)  
**A** 'A' Carpool' permits only 6am to 4pm (M-F)  
**C** Central Pedestrian Zone and paths - Unauthorized motor vehicles may be cited with moving violation.  
**S** Service Vehicle Access Only

**Gate**  
 Daily parking permit sales: 340 Bonair, Memorial Auld, Hospital Security, Bookstore, Visitor Ctr ☎ (650)725-2550.  
 Any state's Disabled Person permits are valid in all marked spaces on campus. BP spaces are available at & around most buildings.  
 Resident student permit 24 hr, 7 day  
**EA** East **SO** South **WE** West  
**EE** Far East **SE** East Side **SW** Far West

Much of Stanford is under construction this year. The parking map, along with all regulations, is subject to change at any time, so make sure to check the signs in the lot before you park.  
 Many lots are signed only at the entrance. In "shared" lots - i.e., those posted "C/East Residences" - you may park with either permit designated.  
 indicates areas under construction

**INSET**  
 Parking and Transportation info: 225-8222  
 Information on the Office of Parking and Transportation: 225-8222  
 For more information visit: [www.stanford.edu/parking](http://www.stanford.edu/parking)

Reverse John, 2000 by Maps and Regions  
 Contribution to Board of Trustees of Stanford University  
 Map of the University of California, Berkeley  
 Map of the University of California, Berkeley



SCALE (Approx.) 5 in. = 1 mile (1:12,700)  
 0 1/8 1/4



RESIDENTIAL STREET SWEEPING

PAGE 3 OF 5

START TIME: 7:00 AM

**SECTION #12 - PART THREE**  
**SERVICE LEVEL: ONCE A WEEK ON THURSDAY**

ESTIMATED TIME 3 HOURS

NOTE: COLLECTIONS DONE ON WEDNESDAY, SWEEPING DONE ON THURSDAY

STREETS	THURSDAY
MAYFIELD	START: MAYFIELD AND CORONADO SWEEP TO SAN RAFAEL, TURN RIGHT WORK BACK TO MAYFIELD SWEEP TO ALVARADO CT.
SAN RAFAEL	TURN RIGHT WORK BACK TO MAYFIELD
ALVARADO CT.	TURN RIGHT SWEEP TO CEDRO MAKE A
SONOMA TERRACE	U-TURN, SWEEP TO WORK BACK TO
SANTA FE	SONOMA TERR. TURN RIGHT SWEEP ENTIRE
ESPLANADA	STREET WORK BACK, TURN RIGHT ON
PINE HILL	MAYFIELD SWEEP TO SANTA FE. U-TURN
SAN FRANCISCO CT.	AT ESPLANADA WORK BACK TO ESPLANADA
SAN FRANCISCO TERRACE	TURN RIGHT WORK BACK TO ALVARADO
SALVATIERRA	TURN RIGHT SWEEP PINE HILL, WORK
CORONADO	BACK TO SAN FRANCISCO CT. AND SAN
LANE B	FRANCISCO TERR. SWEEP, WORK BACK
VALPARAISO	TO ALVARADO, SWEEP TO CORONADO
	TURN RIGHT, WORK BACK TO LANE B.
	TURN RIGHT, MAKE U-TURN ON SANTA
	YNEZ WORK BACK TO CORONADO TURN
	RIGHT, SWEEP TO VALPARAISO TURN
	RIGHT SWEEP TO SALVATIERRA MAKE
	A U-TURN WORK BACK TO CORONADO
	TURN RIGHT U-TURN ON MAYFIELD
	WORK BACK TO SALVATIERRA TURN RIGHT
	SWEEP, WORK BACK TO CORONADO TURN
	RIGHT SWEEP TO ALVARADO TURN RIGHT
	SWEEP TO ESPLANADA TURN RIGHT
	WORK BACK TO MAYFIELD AND CORONADO.



# THURSDAY

**The Palo Alto Transit Center** services:

- Marguerite lines: A, B, Downtown, Weekend, Shopping, & Midnight Express
- Caltrain
- Dumbarton Express
- VTA buses 22, 35, 86, 300
- SamTrans buses 280, 281, 282, 391

**The Menlo Park Midway Shuttle** runs between the Stanford Hospital/Shopping Center and many destinations in Menlo Park. Call (650) 325-3500 for more information.

The free March and Willow Rd Shuttles run from the Menlo Park Caltrain Station to Palo Alto. Call 1-800-660-4287 for details.

4 Dumbarton Bridge Hwy 84

**STANFORD UNIVERSITY**  
TRANSIT AND VICINITY MAP  
2000-2001

**Marguerite** is Stanford's free public shuttle.

- Weekday Service (all year)**
- Line A** 6am - 8pm, ~every 15 min.
  - Line B** 6am - 8pm, ~every 15 min.
  - Downtown Express** 11am - 2:30pm, every 20 min.
  - Park & Ride Express** 6am - 8pm, every 7-14 min.
  - SLAC** 7:30am - 6pm, every 30 min.

**Evening Service (Sept. - June)**

- Midnight Express** 8pm-12am (2:30am weekends) every 30 min.

**Weekend Service (Sept. - June)**

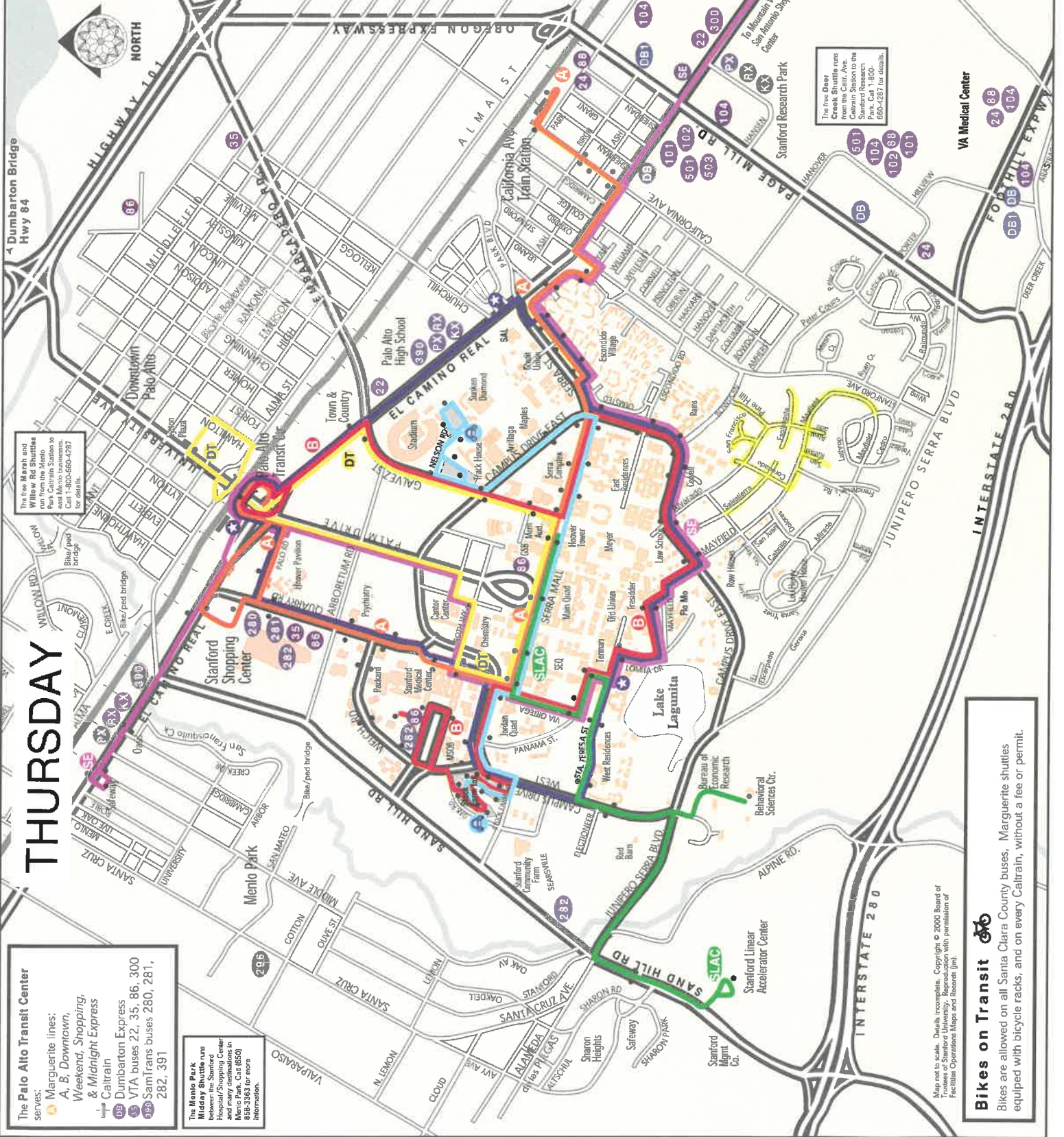
- Shopping Express** 12pm-10:00pm, every 30 min.

- Marguerite stop
- Park & Ride lot

For more information, call Parking & Transportation Services at **(650) 723-9362**.  
<http://transportation.stanford.edu>

**Public Transit**

- Caltrain** runs between San Francisco and San Jose/Gilroy, with stops at Palo Alto. Marguerite makes timed transfers with most trains. Call (800) 660-4287.
- Santa Clara Valley Transportation Authority** runs buses and light rail south of Stanford. Call (800)894-4287.
- SamTrans** runs buses in San Mateo Co., north of Stanford. Call (800)660-4287.
- The Dumbarton Express** is a weekday bus from Union City BART to the Palo Alto Station. Call (800)894-9908



Map not to scale. Details incomplete. Copyright © 2000 Board of Trustees of Stanford University. Reproduction with permission of Facilities Operations Maps and Records (fm).

**Bikes on Transit**  
Bikes are allowed on all Santa Clara County buses, Marguerite shuttles equipped with bicycle racks, and on every Caltrain, without a fee or permit.

# STANFORD UNIVERSITY PARKING AND CIRCULATION MAP 2000-2001

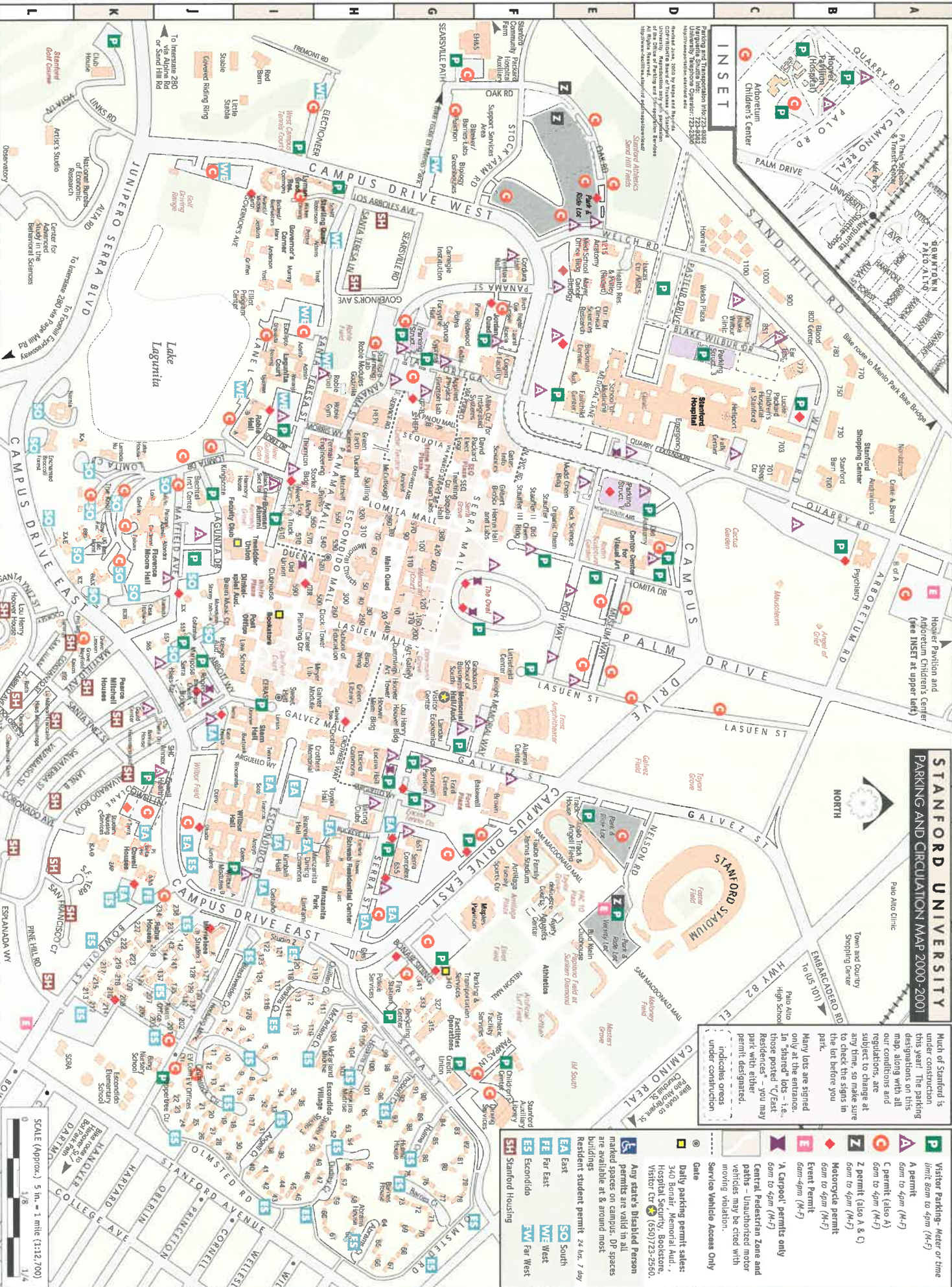
Much of Stanford is under construction this year! The parking designations on this map, along with all our conditions and regulations, are subject to change at any time, so make sure to check the signs in the lot before you park.

Many lots are signed only at the entrance. In Stanford lots - i.e., those posted "West Residences" - you may park with either permit designated.

Indicates areas under construction

Service Vehicle Access Only

- P** Visitor Parking - Meter or time limit 6am to 4pm (M-F)
- A** Permit 6am to 4pm (M-F)
- C** Permit (also A) 6am to 4pm (M-F)
- Z** Permit (also A & C) 6am to 4pm (M-F)
- M** Motorcycle permit 6am to 4pm (M-F)
- E** Event Permit 6am-4pm (M-F)
- CP** A carpool permit only 6am to 4pm (M-F)
- U** Central Pedestrian zone and paths - Unauthorized motor vehicles may be cited with moving violation.
- S** Service Vehicle Access Only
- Gate** Gate
- Daily parking permit sales:** 340 Board, Memorial Aud., Hospital Security, Bookstore, Visitor CTR (650)723-2500. Any states' disabled person permits are valid in all marked spaces on campus. DP spaces are available at & around most buildings.
- Resident student permit 24 hrs. 7 day**
- EA** East
- FE** Far East
- SO** South
- WE** West
- FW** Far West
- ES** Escalante
- SH** Stanford Housing



SCALE (Approx.): 5 in. = 1 mile (1:112,700)

0 1/8 1/4



RESIDENTIAL STREET SWEEPING

PAGE 2 OF 5

START TIME: 7:00 AM

**SECTION #12 - PART TWO**  
**SERVICE LEVEL: ONCE A WEEK ON WEDNESDAY**

ESTIMATED TIME 2 HOURS

NOTE: COLLECTIONS DONE ON TUESDAY, SWEEPING DONE ON WEDNESDAY

STREETS	WEDNESDAY
LATHROP DR.	START: MAYFIELD AND CEDRO, SWEEP LATHROP DR. INNER CIRCLE ONLY WORK BACK TO MAYFIELD, TURN RIGHT SWEEP TO LATHROP DR. TURN RIGHT, SWEEP OUTER CIRCLE WORK BACK TO ESTUDILLO TURN RIGHT MAKE A U-TURN ON FRENCHMAN'S WORK BACK TO LATHROP PL. TURN RIGHT SWEEP ENTIRE STREET, WORK BACK TO CEDRO TURN RIGHT, SWEEP TO VALDEZ SWEEP ENTIRE STREET WORK BACK TO CEDRO TURN RIGHT SWEEP TO CASANUEVA CLEAN ENTIRE STREET, SWEEP TO RAIMUNDO MAKE A U-TURN ON STANFORD AVE. SWEEP BACK TO CEDRO TURN SWEEP TO MAYFIELD MAKE A U-TURN WORK BACK TO MAYFIELD AND CEDRO, CROSS MAYFIELD AND STOP.
MAYFIELD	
ESTUDILLO	
LATHROP PL.	
CEDRO	
RAIMUNDO	
VALDEZ	
CASANUEVA	
MEARS CT	



# WEDNESDAY

The Palo Alto Transit Center serves:

- Marguerite lines: A, B, Downtown, Weekend, Shopping, & Midnight Express
- Caltrain
- DB Dumbarton Express
- CB VTA buses 22, 35, 86, 300
- SB SamTrans buses 280, 281, 282, 391

The Menlo Park Shuttle runs between the Stanford Hospital/Shopping Center and many destinations in Menlo Park. Call (650) 898-5363 for more information.

The free Marsh and Willow Rid Shuttles run from the Menlo Park Caltrain Station to Palo Alto Business Center. Call (650) 898-4287 for details.

↑ Dumbarton Bridge Hwy 84

**STANFORD UNIVERSITY**  
TRANSIT AND VICINITY MAP  
2000-2001

**Marguerite** is Stanford's free public shuttle.

Weekday Service (all year)

- A Line A** 6am - 8pm, every 15 min.
- B Line B** 6am - 8pm, every 15 min.
- DT Downtown Express** 11am - 2:30pm, every 20 min.
- Park & Ride Express** 6am - 8pm, every 7-14 min.
- SLAC** 7:30am - 6pm, every 30 min.

Evening Service (Sept. - June)

- Midnight Express** 8pm-12am (2:30am weekends) every 30 min.

Weekend Service (Sept. - June)

- Shopping Express** 12pm - 10:00pm, every 30 min.

- Marguerite stop
- Park & Ride lot

For more information, call Parking & Transportation Services at **(650) 723-9362**.  
<http://transportation.stanford.edu>

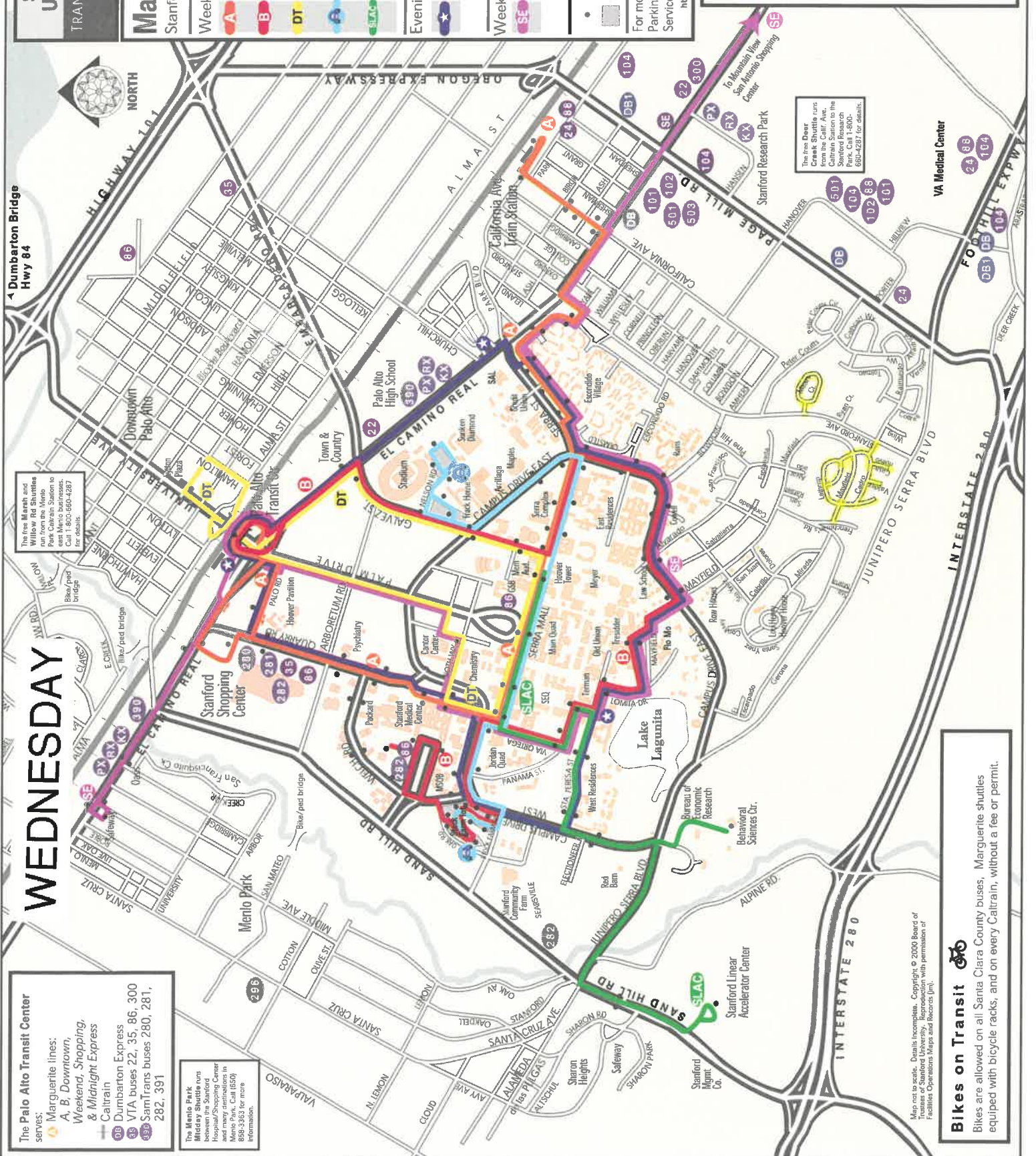
**Public Transit**

- Caltrain** runs between San Francisco and San Jose/Gilroy, with stops at Palo Alto. Marguerite makes timed transfers with most trains. Call (800) 660-4287.
- Santa Clara Valley Transportation Authority** runs buses and light rail south of Stanford. Call (800) 894-4287.
- SamTrans** runs buses in San Mateo Co., north of Stanford. Call (800) 660-4287.
- The Dumbarton Express** is a weekday bus from Union City BART to the Palo Alto Station. Call (800) 894-9908

Maps not to scale. Details Incomplete. Copyright © 2000 Board of Trustees of Stanford University. Reproduced with permission of Facilities Operations Maps and Records [inc].

**Bikes on Transit**

Bikes are allowed on all Santa Clara County buses, Marguerite shuttles equipped with bicycle racks, and on every Caltrain, without a fee or permit.



# STANFORD UNIVERSITY PARKING AND CIRCULATION MAP 2000-2001

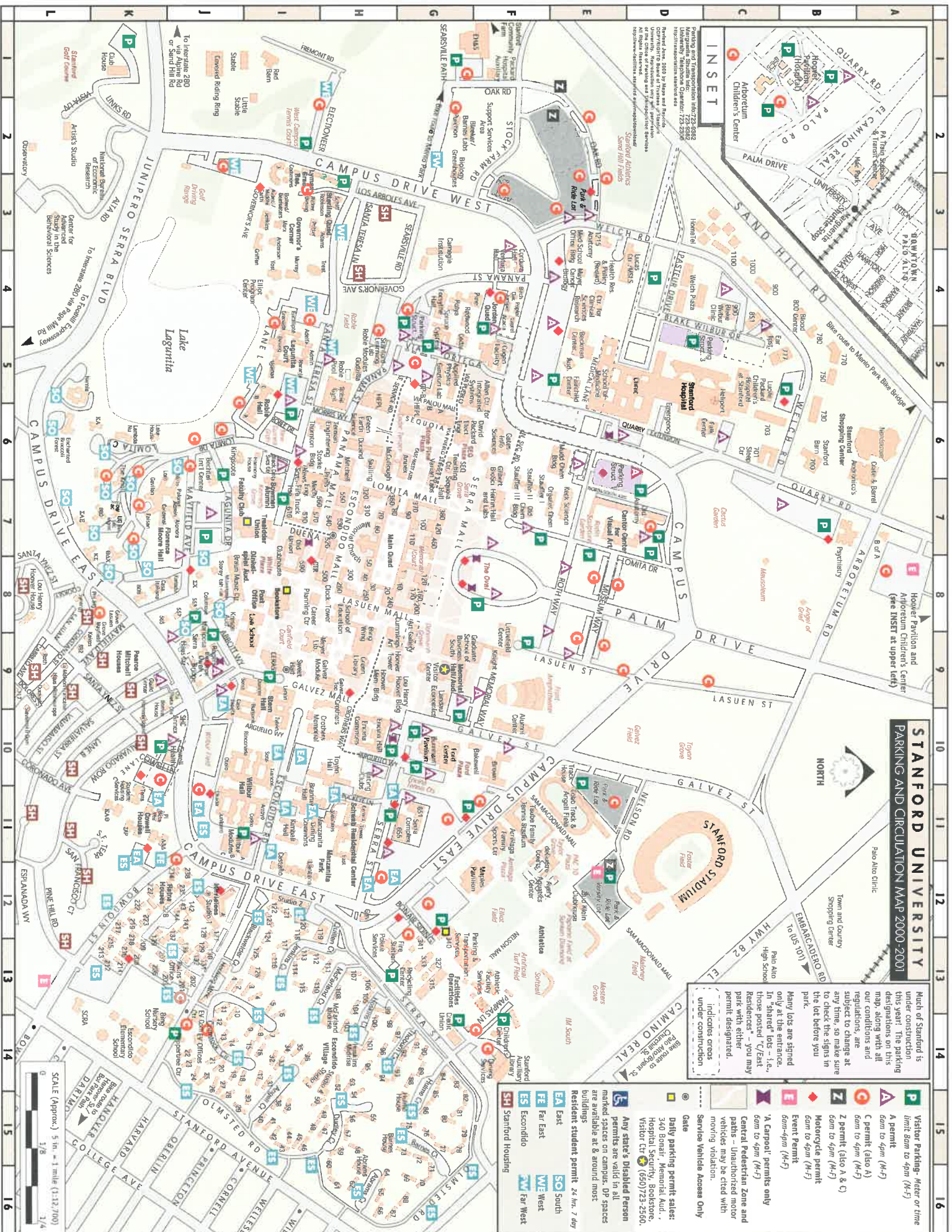
Much of Stanford is under construction this year. The parking designations on this map, along with all our conditions and regulations, are subject to change at any time, so make sure to check the signs in the lot before you park.

Many lots are signed only at the entrance. In "shaded" lots - i.e., those posted "C/East" or "Residences" - you may park with either permit designated.

Indicates areas under construction

Indicates areas under construction

- P** Visitor Parking - Meter or time limit 8am to 4pm (M-F)
- A** Permit 6am to 4pm (M-F)
- C** Permit (also A) 6am to 4pm (M-F)
- Z** Permit (also A & C) 6am to 4pm (M-F)
- M** Motorcycle permit 6am to 4pm (M-F)
- E** Event Permit 6am-4pm (M-F)
- V** Carpool permits only 6am to 4pm (M-F)
- Central Pedestrian Zone and paths** - Unauthorized motor vehicles may be cited with moving violation.
- Service Vehicle Access Only**
- Gate**
- Daily parking permit sales:** 340 Bonar, Memorial, Aud., Hospital, Security, Bookstore, Visitor ctr. (650)723-2550.
- Any state's Disabled Person permits are valid in all marked spaces on campus. DP spaces are available at around most buildings.**
- Resident student permit 24 hrs. 7 day**
- ES** Escondido
- FE** Far East
- EA** East
- SO** South
- WE** West
- FW** Far West
- SH** Stanford Housing



SCALE (Approx.) 5 in. = 1 mile (1:12,700)

0 1/8 1/4

RESIDENTIAL STREET SWEEPING

PAGE 1 OF 5

START TIME: 7:00 AM

**SECTION #12 - PART ONE**  
**SERVICE LEVEL: ONCE A WEEK ON TUESDAY**

ESTIMATED TIME 3 HOURS

NOTE: COLLECTIONS DONE ON MONDAY, SWEEPING DONE ON TUESDAY

---

**STREETS**

**TUESDAY**

---

RAIMUNDO

START: STANFORD AVE. AND RAIMUNDO,  
SWEEP WING, BACK TO RAIMUNDO

WING

SWEEP COTTRELL, WORK BACK TO

COTTRELL

RAIMUNDO, SWEEP VERNIER WORK

VERNIER

BACK TO RAIMUNDO. SWEEP ALLARDICE

ALLARDICE

WORK BACK TO RAIMUNDO, SWEEP

CATHCART

CATHCART WORK BACK TO RAIMUNDO

PETER COUTTS RD.

SWEEP TO PETER COUTTS ROAD

TOLMAN

TURN RIGHT MAKE A U-TURN AT

PAGE MILL, SWEEP TO STANFORD AVE.

MAKE A U-TURN WORK BACK TO

RAIMUNDO SWEEP TOLMAN, WORK

BACK TO RAIMUNDO STOP AT

STANFORD AVE. TRANSPORT TO

RYAN CT. SWEEP STOP AT STANFORD AVE.



# TUESDAY

The Palo Alto Transit Center serves:

- Marguerite lines: A, B, Downtown, Weekend, Shopping, & Midnight Express
- Caltrain
- Dumbarton Express
- VTA buses 22, 35, 86, 300
- SamTrans buses 280, 281, 282, 391

The Menlo Park Shuttle runs between the Stanford Hospital/Shopping Center and many destinations in Menlo Park. Call (650) 325-2885 for more information.

The free Marsh and Willow Rd Shuttles run from the Menlo Park Caltrain Station to Palo Alto. Call (650) 860-4287 for details.

The free Deer Creek Shuttle runs from the Calif. Ave. Caltrain Station to the Stanford Research Center. Call (650) 860-4287 for details.

Map not to scale. Details incomplete. Copyright © 2000 Board of Trustees of Stanford University. Reproduction with permission of Facilities Operations Maps and Records (fomr).

## Bikes on Transit

Bikes are allowed on all Santa Clara County buses, Marguerite shuttles equipped with bicycle racks, and on every Caltrain, without a fee or permit.

## STANFORD UNIVERSITY

TRANSIT AND VICINITY MAP  
2000-2001

## Marguerite is Stanford's free public shuttle.

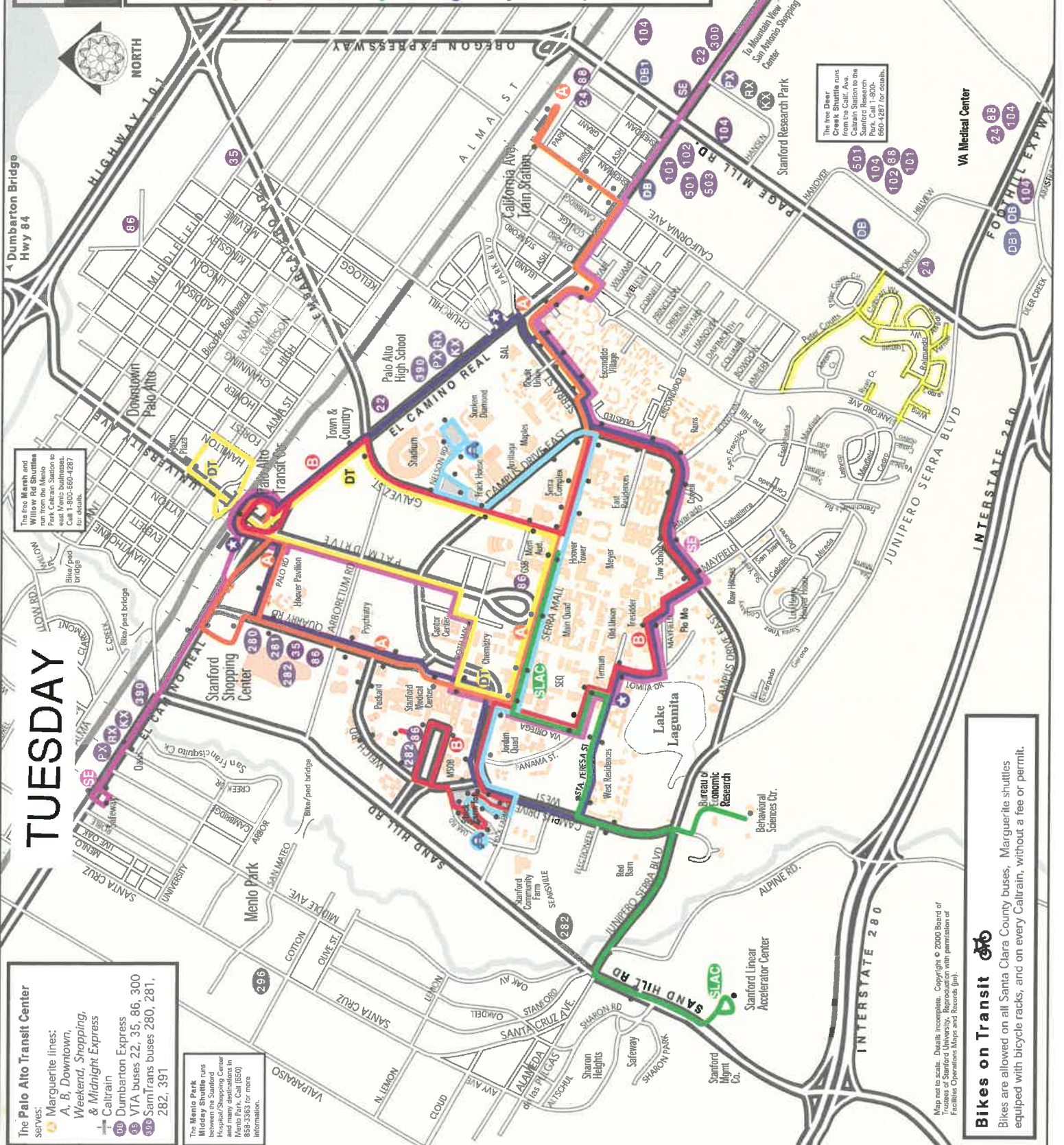
- Weekday Service (all year)**
- Line A** 6am - 8pm, ~every 15 min.
- Line B** 6am - 8pm, ~every 15 min.
- DT** 11am - 2:30pm, every 20 min.
- Park & Ride Express** 6am - 8pm, every 7-14 min.
- SLAC** 7:30am - 6pm, every 30 min.

- Evening Service (Sept. - June)**
- Midnight Express** 8pm - 12am (2:30am weekends) every 30 min.

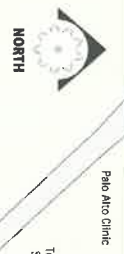
- Weekend Service (Sept. - June)**
- Shopping Express** 12pm - 10:00pm, every 30 min.

- Marguerite stop
  - Park & Ride lot
- For more information, call Parking & Transportation Services at **(650) 723-9362**.  
<http://transportation.stanford.edu>

- Public Transit**  
Caltrain runs between San Francisco and San Jose/Gilroy, with stops at Palo Alto. Marguerite makes timed transfers with most trains. Call (800) 660-4287.
- Santa Clara Valley Transportation Authority** runs buses and light rail south of Stanford. Call (800) 854-4287.
- SamTrans** runs buses in San Mateo Co., north of Stanford. Call (800) 660-4287.
- The Dumbarton Express** is a weekday bus from Union City BART to the Palo Alto Station. Call (800) 854-9508



# STANFORD UNIVERSITY PARKING AND CIRCULATION MAP 2000-2001

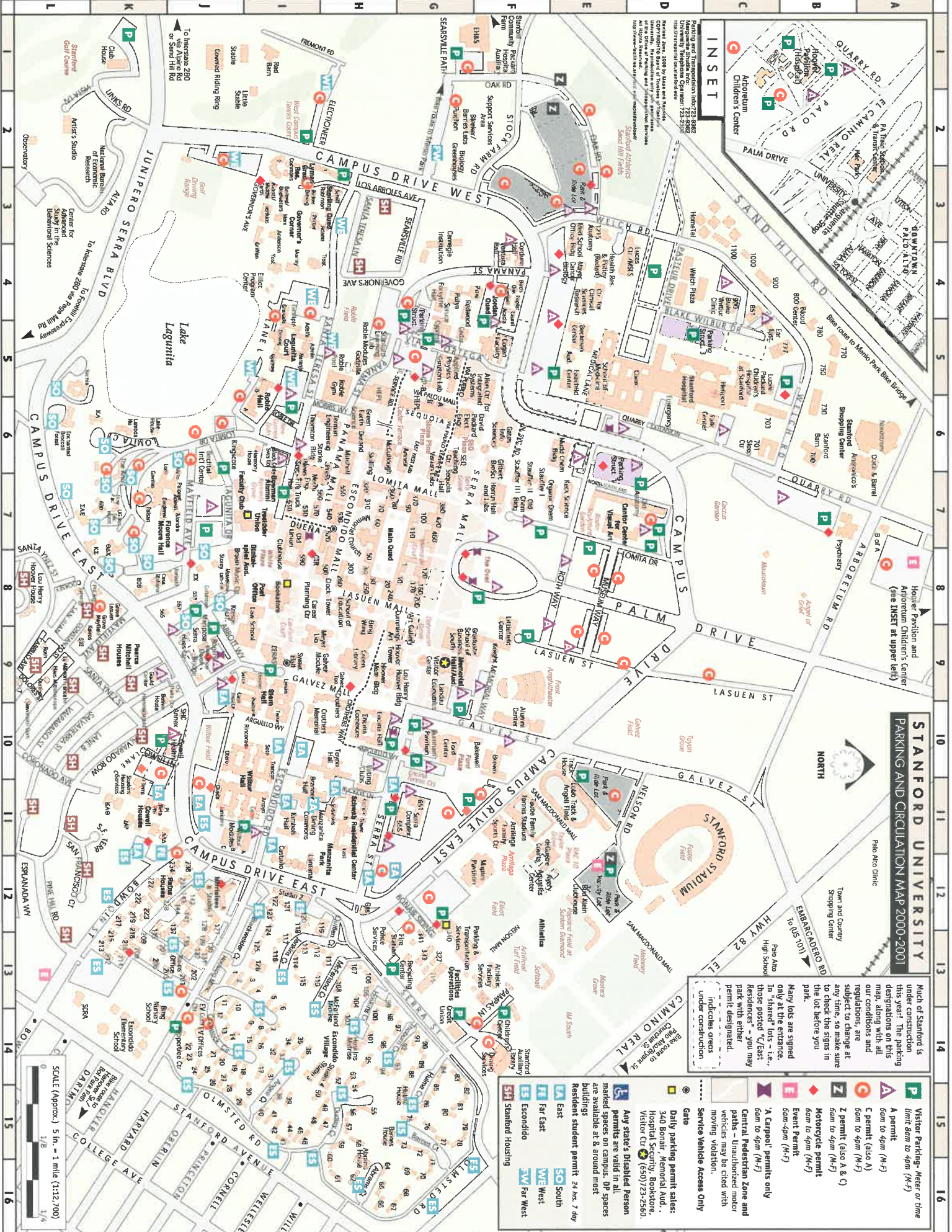


- P** Visitor Parking - Meter or time limit 8am to 4pm (M-F)
- A** Permit 6am to 4pm (M-F)
- C** Permit (also A) 6am to 4pm (M-F)
- Z** Permit (also A & C) 6am to 4pm (M-F)
- M** Motorcycle permit 6am to 4pm (M-F)
- E** Event permit 6am-4pm (M-F)
- V** Carpool permits only 6am to 4pm (M-F)
- Central Pedestrian Zone and paths - Unauthorized motor vehicles may be cited with morning violation.
- Service Vehicle Access Only
- Gate
- Daily parking permit sales: 340 Bonair, Memorial Auld., Hospital Security, Bookstore, Visitor Ctr (507)725-2560. Any state's Disabled Person permits are valid in all marked spaces on campus. AP spaces are available at B around most buildings.
- Residents student permit 24 hrs 7 day
- ES Escondido
- FE Far East
- FW Far West
- SE South
- SW West

Much of Stanford is under construction this year! The parking designations on this map, along with all our conditions and regulations, are subject to change at any time, so make sure to check the signs in the lot before you park.

Many lots are signed only at the entrance. In "shaded" lots - i.e., those posted "C/East Residents" - you may park with either permit designated.

Indicates areas under construction





RESIDENTIAL STREET SWEEPING

PAGE 5 OF 5

START TIME: 7:00 AM

**SECTION #12 - PART FIVE**  
**SERVICE LEVEL: ONCE A WEEK ON MONDAY**

ESTIMATED TIME 3.5 HOURS

NOTE: COLLECTIONS DONE ON FRIDAY, SWEEPING DONE ON MONDAY

---

**STREETS**

**MONDAY**

---

ALVARADO ROW

SANTA YNEZ

SALVATIERRA

DOLORES

MIRADA

CABRILLO

CONSTANZO

MAYFIELD

COOKSEY LN

SAN JUAN

START: ALVARADO AND CORONADO  
U-TURN ON CAMPUS DR. E. WORK BACK  
TO SANTA YNEZ TURN RIGHT SWEEP  
TO SALVATIERRA TURN RIGHT WORK  
BACK TO SANTA YNEZ TURN RIGHT  
SWEEP TO CAMPUS DR. E. U-TURN  
WORK BACK TO SANTA YNEZ TURN  
LEFT, SWEEP OTHER SIDE OF  
SALVATIERRA U-TURN ON CORONADO  
WORK BACK TO ALVARADO TURN RIGHT  
STOP AT CORONADO, TRANSPORT TO  
SANTA YNEZ AND MAYFIELD SWEEP  
TO MIRADA TURN LEFT SWEEP TO  
GERONA U-TURN WORK BACK TO  
SANTA YNEZ TURN LEFT SWEEP TO  
GERONA U-TURN, RIGHT TURN ON  
DOLORES, U-TURN ON MAYFIELD WORK  
BACK TO CABRILLO, SWEEP TO DOLORES  
U-TURN WORK BACK TO SANTA YNEZ  
TURN RIGHT STOP AT MAYFIELD,  
TRANSPORT TO CONSTANZO SWEEP  
BOTH SIDES STOP.



**Marguerite** is Stanford's free public shuttle.

**Weekday Service (all year)**

- Line A** 6am - 8pm, ~every 15 min.
- Line B** 6am - 8pm, ~every 15 min.
- DT** 11am - 2:30pm, every 20 min.
- Park & Ride Express** 6am - 8pm, every 7-14 min.
- SLAC** 7:30am - 6pm, every 30 min.

**Evening Service (Sept. - June)**

- Midnight Express** 8pm - 12am (2:30am weekends) every 30 min.

**Weekend Service (Sept. - June)**

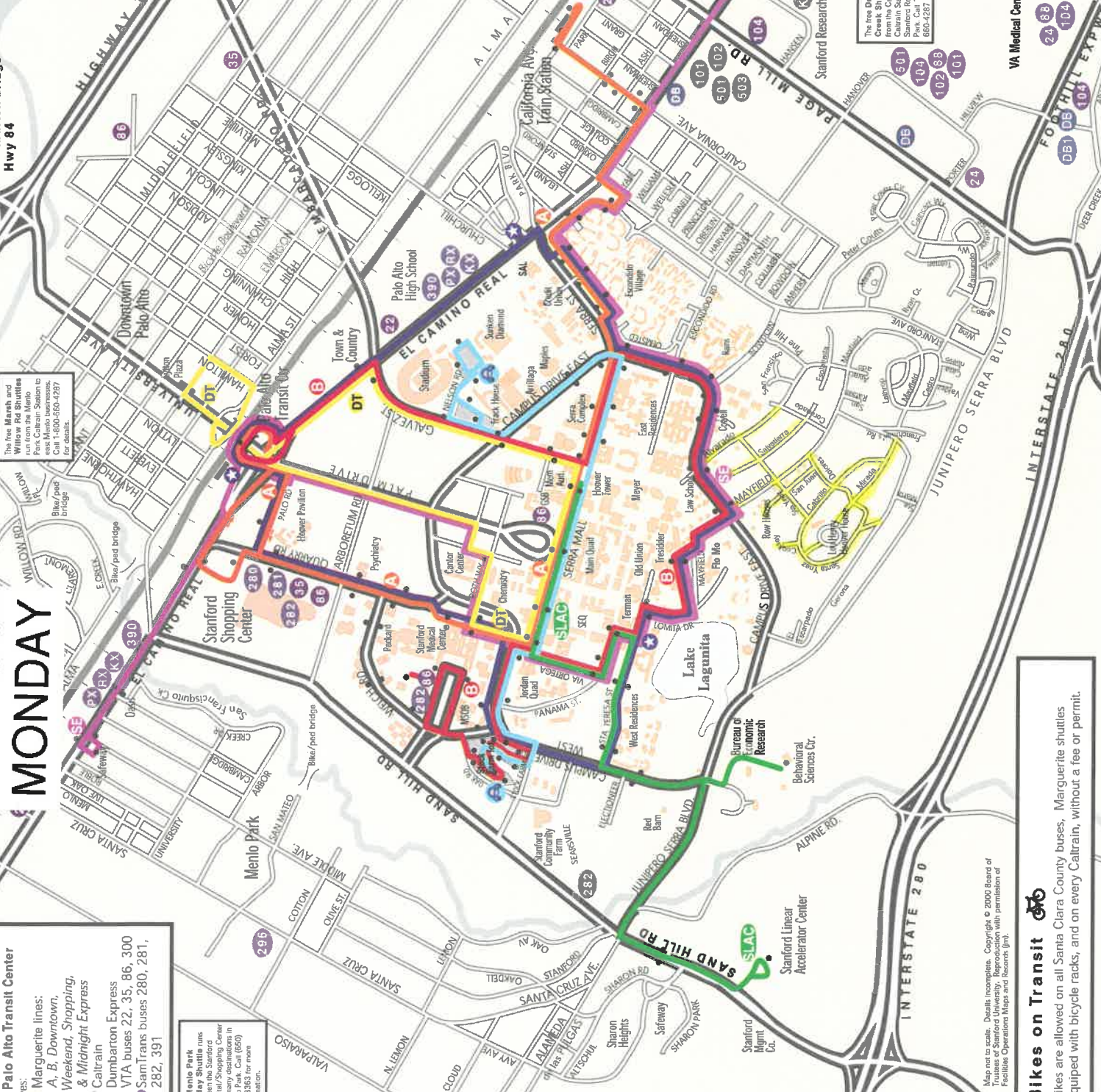
- Shopping Express** 12pm - 10:00pm, every 30 min.

- Marguerite stop
- Park & Ride lot

For more information, call Parking & Transportation Services at **(650) 723-9362**.  
<http://transportation.stanford.edu>

**Public Transit**

- Caltrain** runs between San Francisco and San Jose/Gilroy, with stops at Palo Alto. Marguerite makes timed transfers with most trains. Call (800) 660-4287.
- Santa Clara Valley Transportation Authority** runs buses and light rail south of Stanford. Call (800)894-4287.
- SamTrans** runs buses in San Mateo Co., north of Stanford. Call (800)660-4287.
- The Dumbarton Express** is a weekday bus from Union City BART to the Palo Alto Station. Call (800)894-9908



The free Menlo and Willow Rd Shuttles run from the Menlo Park Caltrain Station to Palo Alto. Call (800) 660-4287 for details.

The free Deer Creek Shuttle runs from the Calif. Ave. Caltrain Station to the Stanford Research Center. Call (800) 660-4287 for details.

# MONDAY

**The Palo Alto Transit Center** serves:

- Marguerite lines: A, B, Downtown, Weekend, Shopping, & Midnight Express
- Caltrain
- Dumbarton Express
- VTA buses 22, 35, 86, 300
- SamTrans buses 280, 281, 282, 391

The Menlo Park Friday Shuttle runs between the Hospital/Shopping Center and many destinations in Menlo Park. Call (650) 950-3883 for more information.

Map not to scale. Details Incomplete. Copyright © 2000 Board of Trustees of Stanford University. Reproduction, with permission of Facilities Operations Maps and Records (fm).

**Bikes on Transit**  
 Bikes are allowed on all Santa Clara County buses, Marguerite shuttles equipped with bicycle racks, and on every Caltrain, without a fee or permit.

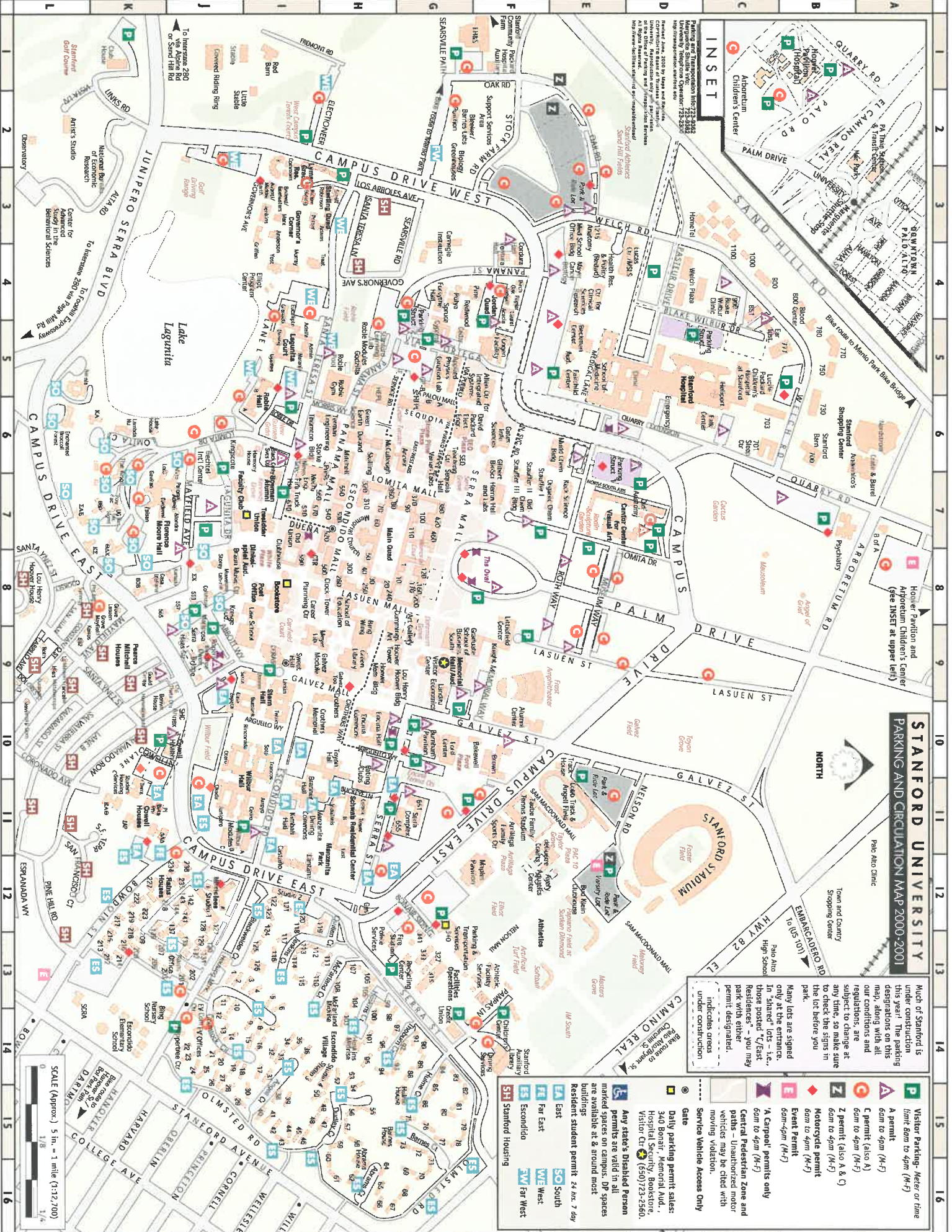
# STANFORD UNIVERSITY PARKING AND CIRCULATION MAP 2000-2001

Much of Stanford is under construction this year! The parking designations on this map, along with all our conditions and regulations, are subject to change at any time, so make sure to check the signs in the lot before you park.

Many lots are signed only at the entrance. In "shared" lots - i.e., those posted "C/East" - Residents\* - you may park with either permit designated.

\* Palo Alto clinic  
Town and Country Shopping Center  
Palo Alto High School

- P** Visitor Parking - Meter or time limit 6am to 4pm (M-F)
- A** Permit 6am to 4pm (M-F)
- C** Permit (also A) 6am to 4pm (M-F)
- Z** Permit (also A & C) 6am to 4pm (M-F)
- M** Motorcycle permit 6am to 4pm (M-F)
- E** Event permit 6am-4pm (M-F)
- 1/2** Carpool permits only 6am to 4pm (M-F)
- Central Pedestrian Zone and paths - Unauthorized motor vehicles may be cited with moving violation.
- Service Vehicle Access Only
- G** Gate
- D** Daily parking permit sales: 340 Bonair, Memorial Auld., Hospital Security, Bookstore, Visitor Ctr # (550)723-5560.
- Any state's Disabled Person permits are valid in all marked spaces on campus. DP spaces are available at & around most buildings.
- Residents student permit 24 hrs. 7 day
- SH** Stanford Housing
- EA** Escandido
- FE** Far East
- WE** West
- SO** South
- FW** Far West



RESIDENTIAL STREET SWEEPING

PAGE 4 OF 5

START TIME: 7:00 AM

**SECTION #12 - PART FOUR**  
**SERVICE LEVEL: ONCE A WEEK ON FRIDAY**

ESTIMATED TIME 3 HOURS

NOTE: COLLECTIONS DONE ON THURSDAY, SWEEPING DONE ON FRIDAY

STREETS	FRIDAY
FRENCHMANS	START: FRENCHMANS SWEEP ENTIRE
GERONA	STREET, SWEEP GERONA, EL ESCARPADO
SANTA MARIA	SWEEP OUT TO CAMPUS DR., TURN RIGHT,
EL ESCARPADO	SWEEP PASS LAST RESIDENCE HOUSE
CAMPUS DR. E.	MAKE A U-TURN SWEEP OTHER SIDE OF
SANTA TERESA	GERONA, TURN RIGHT ON SANTA MARIA
LOS ARBOLES	MAKE U-TURN ON JUNIPERO SERRA, WORK
GOVERNOR'S AVE.	BACK TO FRENCHMAN'S., TRANSPORT TO
SEARSVILLE	SQUARE BLOCK SWEEP BOTH SIDES,
JUNIPERO SERRA	SANTA TERESA, LOS ARBOLES, GOVERNOR'S
	AVE., SEARSVILLE, TRANSPORT TO
	JUNIPERO SERRA SWEEP BOTH SIDE'S
	IN FRONT OF RESIDENCE HOUSE'S STOP.



**DISPOSAL & MISC STREET SWEEPING & CLEANING**

**SECTION #13 MISC  
SERVICE LEVEL: ONCE A WEEK**

**PSSI/RECYCLING SERVICE YARD ONCE A WEEK**

**SECTION #13 MISC  
SERVICE LEVEL: ONCE A MONTH**

**PSSI SUMP CLEANING ONCE A MONTH  
SWEEP O&M SERVICE YARD ONCE A MONTH (BACKPACK BLOWER IS NOT USED)**

**SECTION #13 MISC  
SERVICE LEVEL: TWICE A MONTH**

**O&M SUMP CLEANING TWICE A MONTH**

**SECTION #13 DISPOSAL  
SERVICE LEVEL: DAILY**

**DISPOSE OF STREET SWEEPINGS IN STORAGE YARD**

